

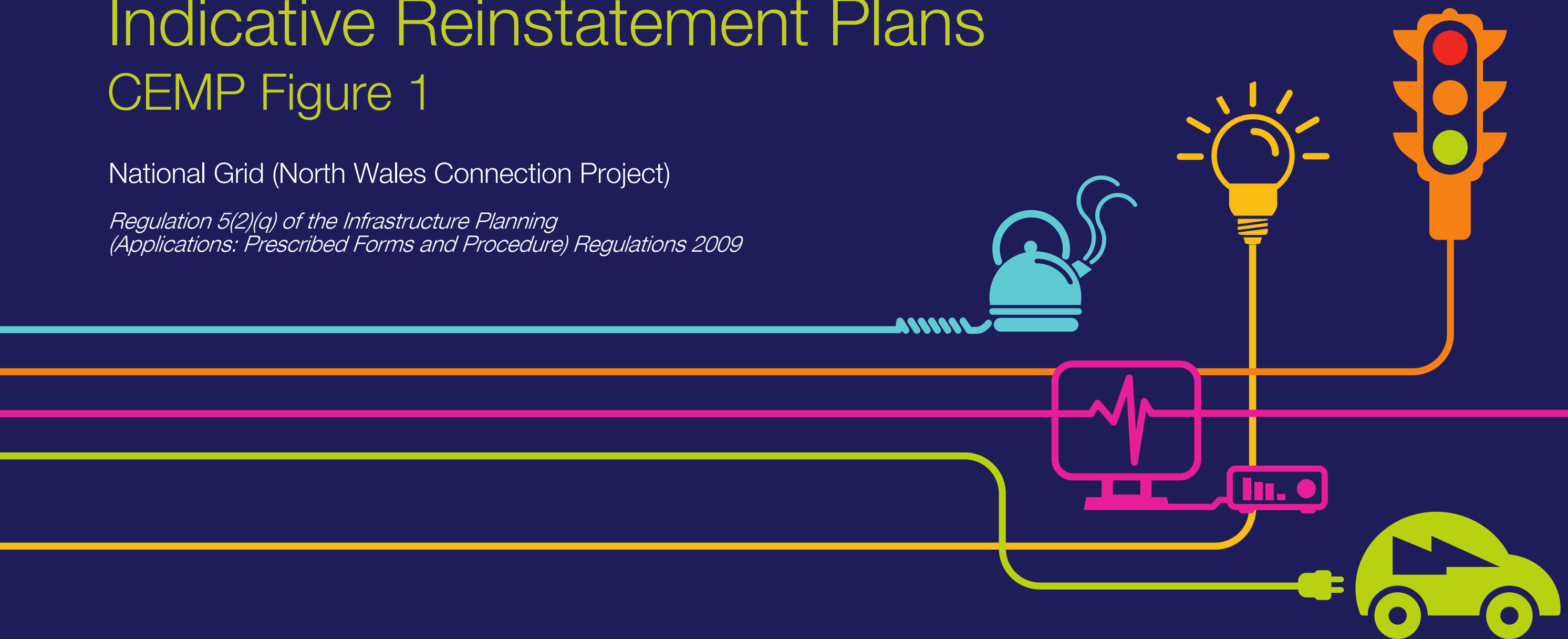
DOCUMENT 7.4.1.1

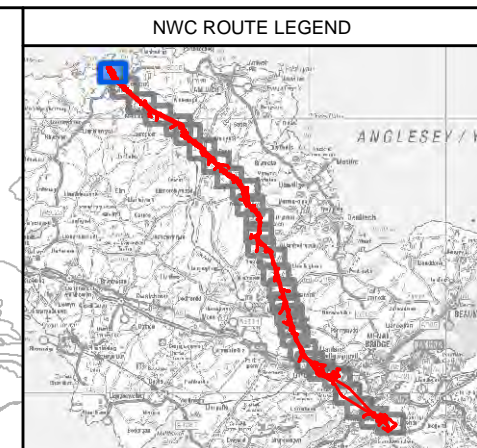
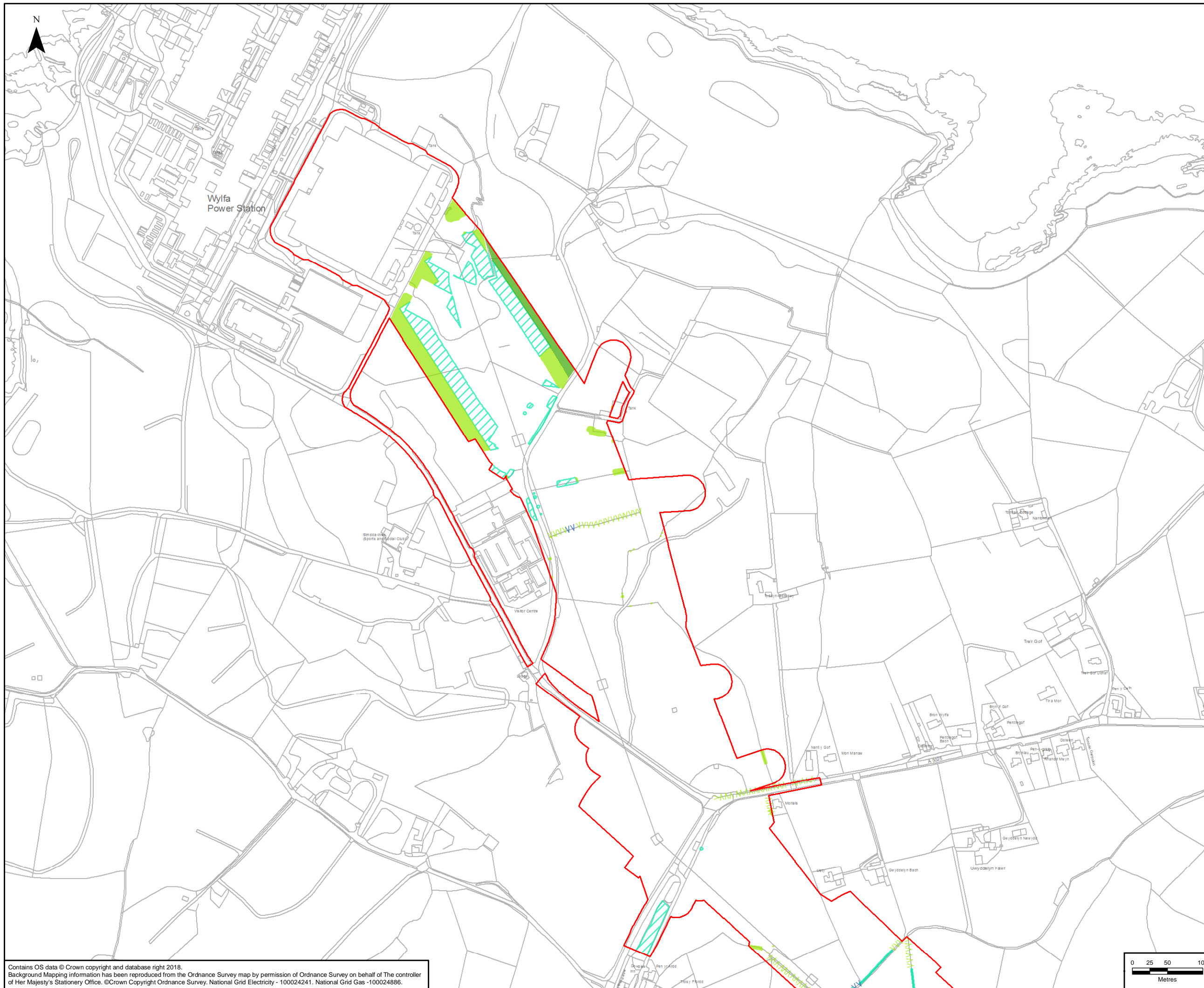
Indicative Reinstatement Plans

CEMP Figure 1

National Grid (North Wales Connection Project)

*Regulation 5(2)(q) of the Infrastructure Planning
(Applications: Prescribed Forms and Procedure) Regulations 2009*





LEGEND

- ORDER LIMITS
- SECTION CUTLINES
- EXISTING HEDGEROW RETAINED
- HEDGEROW POTENTIALLY AFFECTED
- HEDGEROW RETAINED AND MANAGED DURING CONSTRUCTION ONLY
- EXISTING VEGETATION RETAINED
- VEGETATION POTENTIALLY AFFECTED
- VEGETATION RETAINED AND MANAGED DURING CONSTRUCTION ONLY
- PROPOSED TREE REINSTATEMENT
- HEDGEROW REINSTATEMENT
- ENVIRONMENTAL MITIGATION (REFER TO FIGURES 7.13-7.16 (DOCUMENT 5.7.1.13-5.7.1.16))

NOTES

1: FOR DETAILED PROPOSALS FOR MITIGATION REFER TO FIGURES 7.13-7.16 (DOCUMENT 5.7.13-5.7.16) AND TO THE BIODIVERSITY MITIGATION STRATEGY (DOCUMENT 7.7) FOR DETAILS FOR GYLCHED COVERT.

A	28/08/2018	CEMP	JB	CC	HJ
Rev	Date	Description	GIS	Chk	App

nationalgrid

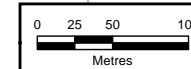
Scheme: NORTH WALES CONNECTION PROJECT

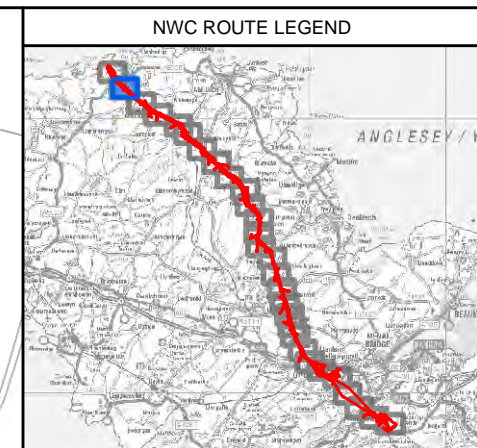
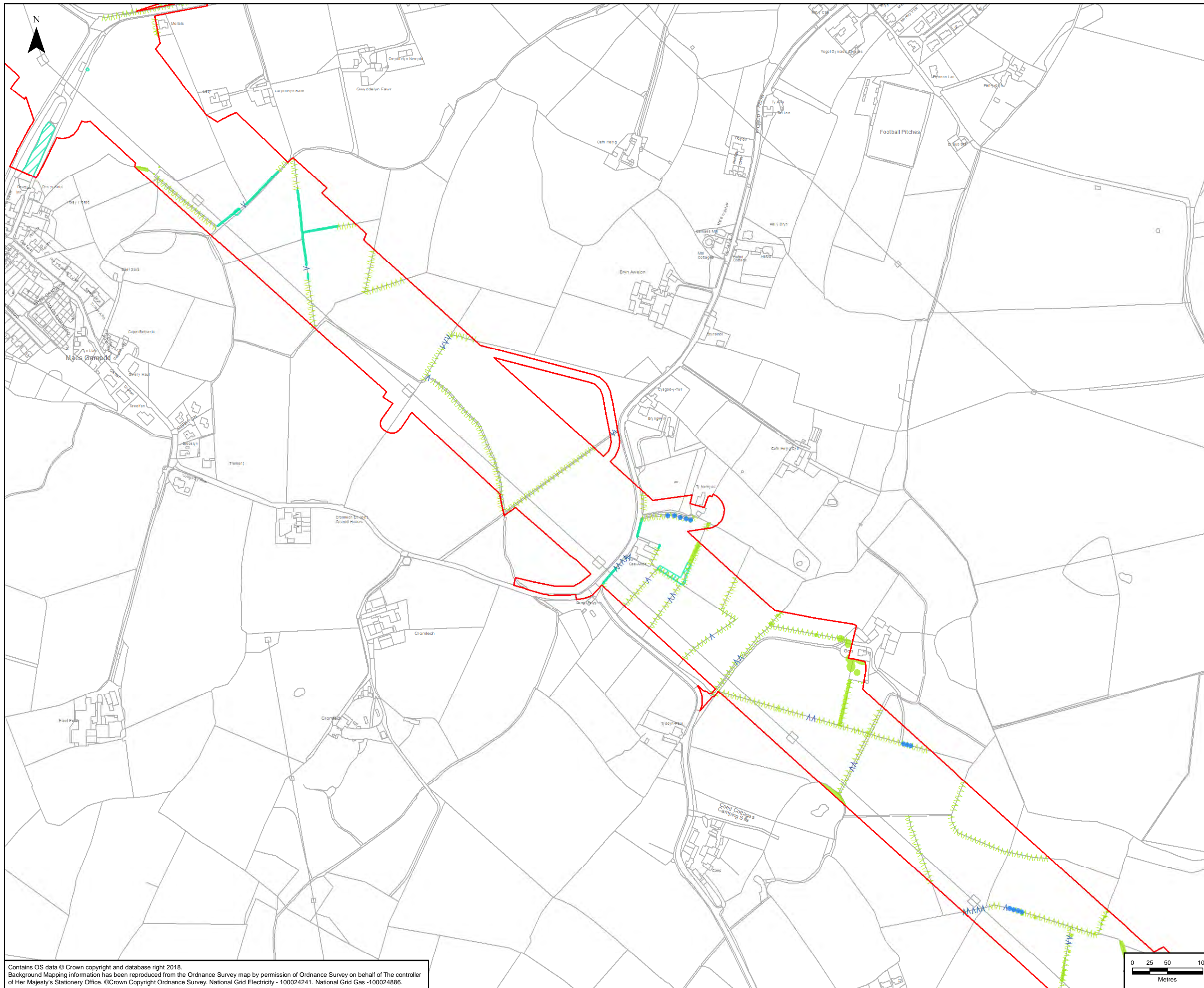
Document Number: 7.4.1.1

Document Title: FIGURE 1
INDICATIVE REINSTATEMENT PLANS
SECTION A

Creator: AB	Date: 28/08/2018	Checker: CC	Date: 28/08/2018	Approver: HJ	Date: 28/08/2018
Document Type: FIGURE	Scale: 1:5,000	Format: A3	Sheets: 1 of 29	Rev: A	

Contains OS data © Crown copyright and database right 2018. Background Mapping information has been reproduced from the Ordnance Survey map by permission of Ordnance Survey on behalf of The controller of Her Majesty's Stationery Office. ©Crown Copyright Ordnance Survey, National Grid Electricity - 100024241. National Grid Gas - 100024886.





LEGEND

- ORDER LIMITS
- SECTION CUTLINES
- ^ ^ ^ ^ EXISTING HEDGEROW RETAINED
- ^ ^ ^ ^ HEDGEROW POTENTIALLY AFFECTED
- ^ ^ ^ ^ HEDGEROW RETAINED AND MANAGED DURING CONSTRUCTION ONLY
- EXISTING VEGETATION RETAINED
- VEGETATION POTENTIALLY AFFECTED
- VEGETATION RETAINED AND MANAGED DURING CONSTRUCTION ONLY
- PROPOSED TREE REINSTATEMENT
- ^ ^ ^ ^ HEDGEROW REINSTATEMENT
- ENVIRONMENTAL MITIGATION (REFER TO FIGURES 7.13-7.16 (DOCUMENT 5.7.1.13-5.7.1.16))

NOTES

1: FOR DETAILED PROPOSALS FOR MITIGATION REFER TO FIGURES 7.13-7.16 (DOCUMENT 5.7.13-5.7.16) AND TO THE BIODIVERSITY MITIGATION STRATEGY (DOCUMENT 7.7) FOR DETAILS FOR GYLCHED COVERT.

A	28/08/2018	CEMP	JB	CC	HJ
Rev	Date	Description	GIS	Chk	App

nationalgrid

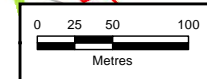
Scheme: NORTH WALES CONNECTION PROJECT

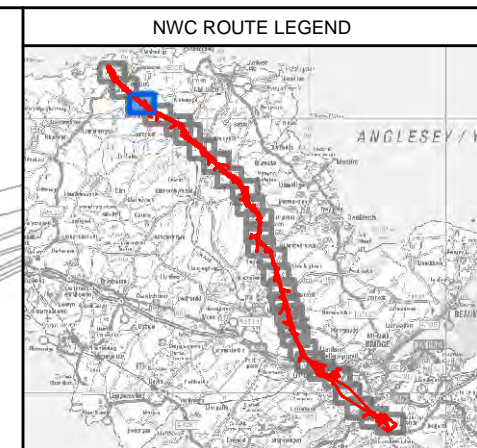
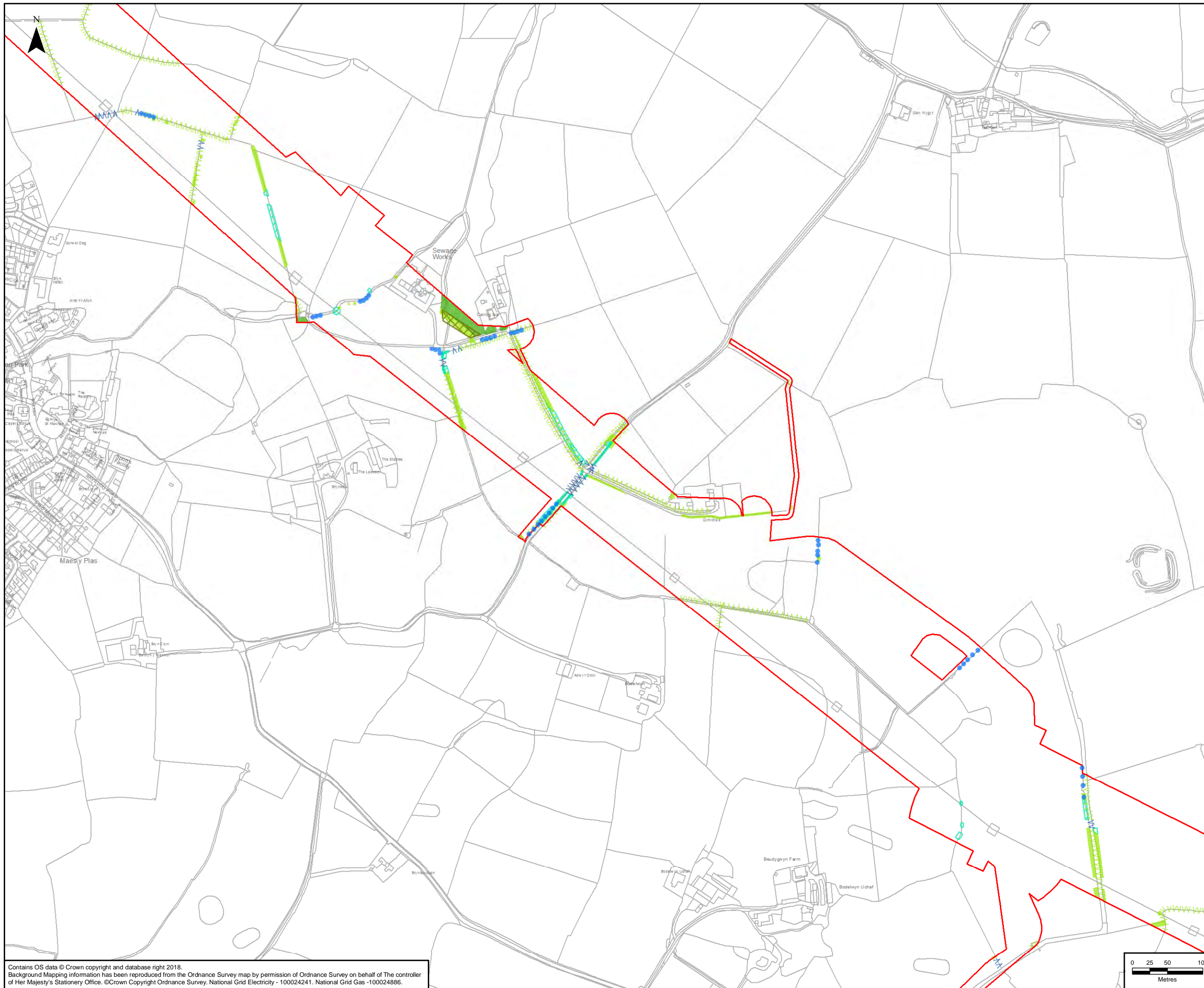
Document Number: 7.4.1.1

Document Title: FIGURE 1
INDICATIVE REINSTATEMENT PLANS
SECTION A

Creator: AB	Date: 28/08/2018	Checker: CC	Date: 28/08/2018	Approver: HJ	Date: 28/08/2018
Document Type: FIGURE	Scale: 1:5,000	Format: A3	Sheets: 2 of 29	Rev: A	

Contains OS data © Crown copyright and database right 2018. Background Mapping information has been reproduced from the Ordnance Survey map by permission of Ordnance Survey on behalf of The controller of Her Majesty's Stationery Office. ©Crown Copyright Ordnance Survey, National Grid Electricity - 100024241. National Grid Gas - 100024886.





LEGEND

- ORDER LIMITS
- SECTION CUTLINES
- EXISTING HEDGEROW RETAINED
- HEDGEROW POTENTIALLY AFFECTED
- HEDGEROW RETAINED AND MANAGED DURING CONSTRUCTION ONLY
- EXISTING VEGETATION RETAINED
- VEGETATION POTENTIALLY AFFECTED
- VEGETATION RETAINED AND MANAGED DURING CONSTRUCTION ONLY
- PROPOSED TREE REINSTATEMENT
- HEDGEROW REINSTATEMENT
- ENVIRONMENTAL MITIGATION (REFER TO FIGURES 7.13-7.16 (DOCUMENT 5.7.1.13-5.7.1.16))

NOTES

1: FOR DETAILED PROPOSALS FOR MITIGATION REFER TO FIGURES 7.13-7.16 (DOCUMENT 5.7.13-5.7.16) AND TO THE BIODIVERSITY MITIGATION STRATEGY (DOCUMENT 7.7) FOR DETAILS FOR GYLCHED COVERT.

Rev	Date	Description	GIS	Chk	App
A	28/08/2018	CEMP	JB	CC	HJ

nationalgrid

Scheme: NORTH WALES CONNECTION PROJECT

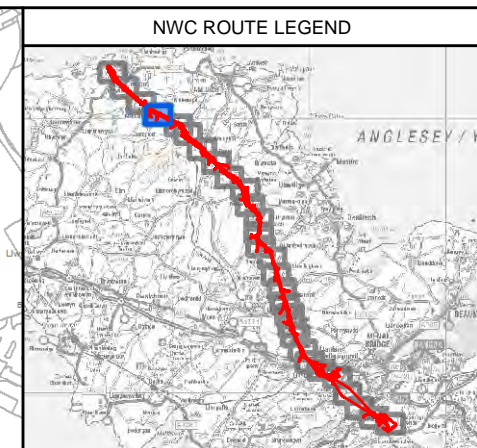
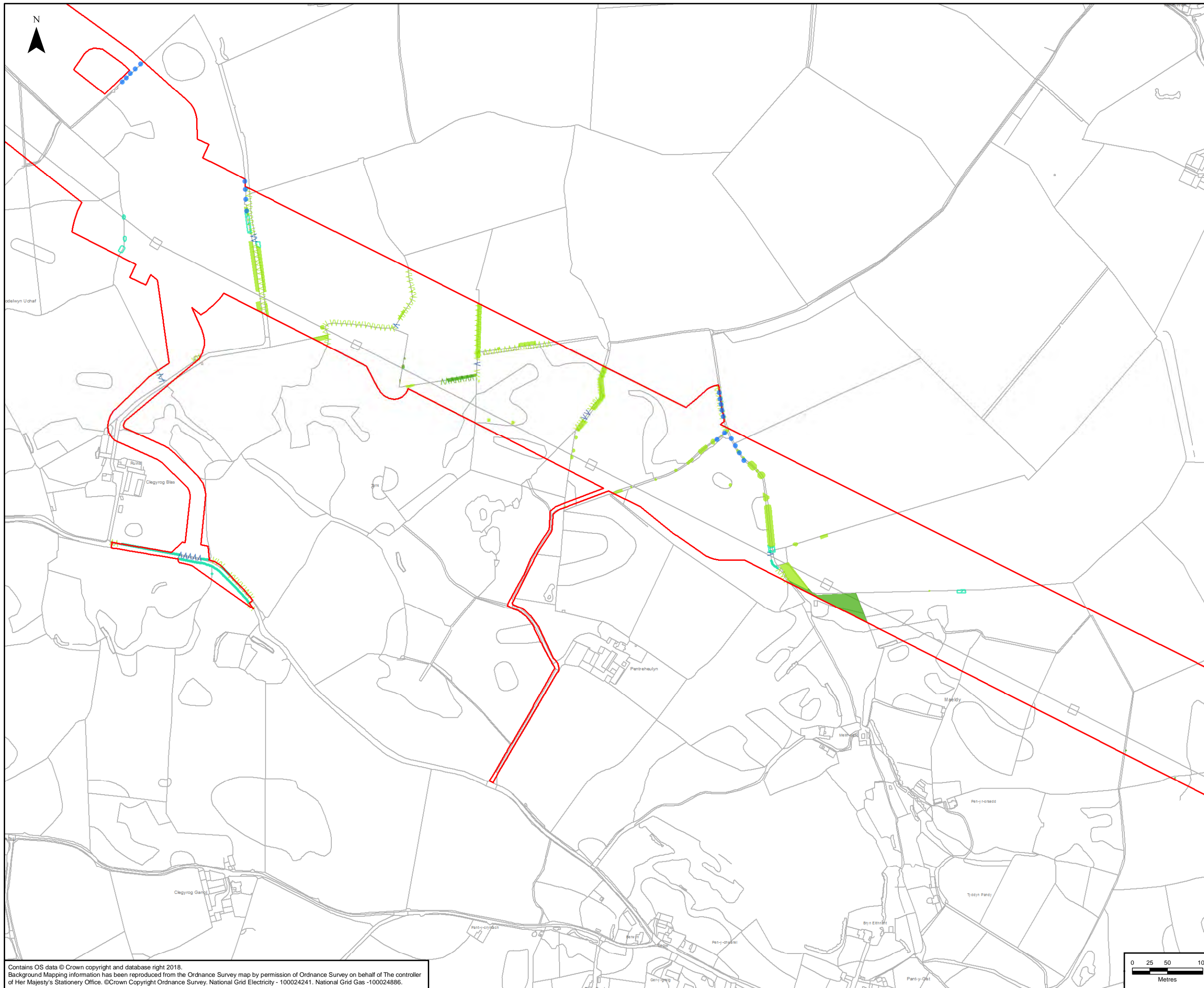
Document Number: 7.4.1.1

Document Title: FIGURE 1
INDICATIVE REINSTATEMENT PLANS
SECTION A

Creator:	Date:	Checker:	Date:	Approver:	Date:
AB	28/08/2018	CC	28/08/2018	HJ	28/08/2018

Document Type:	Scale:	Format:	Sheets:	Rev:
FIGURE	1:5,000	A3	3 of 29	A

Contains OS data © Crown copyright and database right 2018. Background Mapping information has been reproduced from the Ordnance Survey map by permission of Ordnance Survey on behalf of The controller of Her Majesty's Stationery Office. ©Crown Copyright Ordnance Survey, National Grid Electricity - 100024241. National Grid Gas - 100024886.



LEGEND

- ORDER LIMITS
- SECTION CUTLINES
- EXISTING HEDGEROW RETAINED
- HEDGEROW POTENTIALLY AFFECTED
- HEDGEROW RETAINED AND MANAGED DURING CONSTRUCTION ONLY
- EXISTING VEGETATION RETAINED
- VEGETATION POTENTIALLY AFFECTED
- VEGETATION RETAINED AND MANAGED DURING CONSTRUCTION ONLY
- PROPOSED TREE REINSTATEMENT
- HEDGEROW REINSTATEMENT
- ENVIRONMENTAL MITIGATION (REFER TO FIGURES 7.13-7.16 (DOCUMENT 5.7.1.13-5.7.1.16))

NOTES

1: FOR DETAILED PROPOSALS FOR MITIGATION REFER TO FIGURES 7.13-7.16 (DOCUMENT 5.7.13-5.7.16) AND TO THE BIODIVERSITY MITIGATION STRATEGY (DOCUMENT 7.7) FOR DETAILS FOR GYLCHED COVERT.

A	28/08/2018	CEMP	JB	CC	HJ
Rev	Date	Description	GIS	Chk	App

nationalgrid

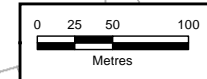
Scheme: NORTH WALES CONNECTION PROJECT

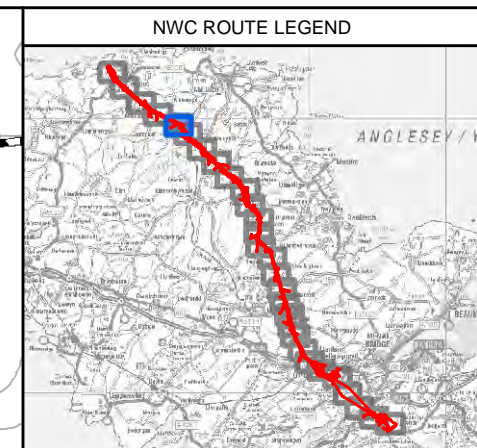
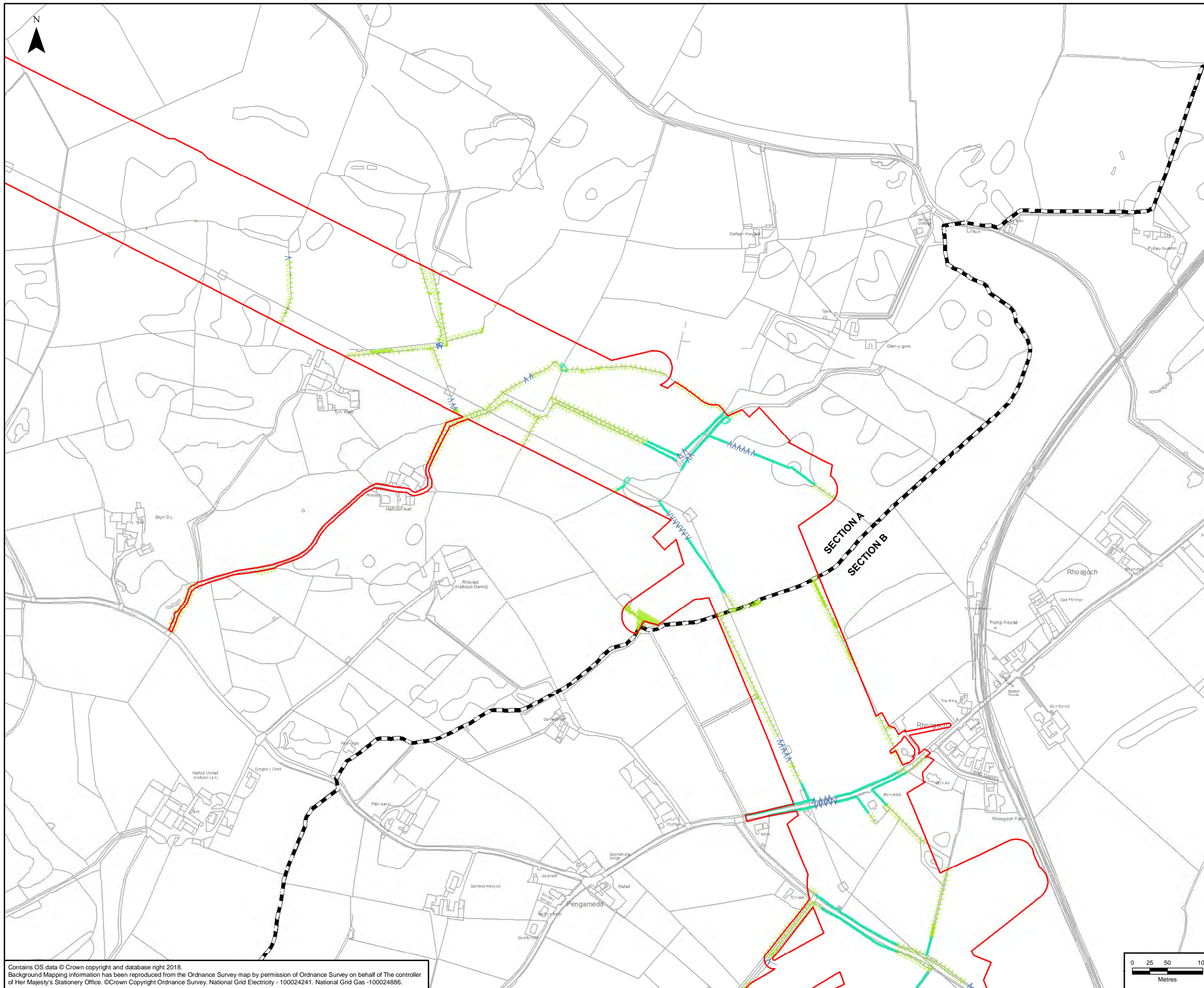
Document Number: 7.4.1.1

Document Title: FIGURE 1
INDICATIVE REINSTATEMENT PLANS
SECTION A

Creator: AB	Date: 28/08/2018	Checker: CC	Date: 28/08/2018	Approver: HJ	Date: 28/08/2018
Document Type: FIGURE	Scale: 1:5,000	Format: A3	Sheets: 4 of 29	Rev: A	

Contains OS data © Crown copyright and database right 2018.
Background Mapping information has been reproduced from the Ordnance Survey map by permission of Ordnance Survey on behalf of The controller of Her Majesty's Stationery Office. © Crown Copyright Ordnance Survey, National Grid Electricity - 100024241. National Grid Gas - 100024886.





LEGEND

- ORDER LIMITS
- SECTION CUTLINES
- EXISTING HEDGEROW RETAINED
- HEDGEROW POTENTIALLY AFFECTED
- HEDGEROW RETAINED AND MANAGED DURING CONSTRUCTION ONLY
- EXISTING VEGETATION RETAINED
- VEGETATION POTENTIALLY AFFECTED
- VEGETATION RETAINED AND MANAGED DURING CONSTRUCTION ONLY
- PROPOSED TREE REINSTATEMENT
- HEDGEROW REINSTATEMENT
- ENVIRONMENTAL MITIGATION (REFER TO FIGURES 7.13-7.16 (DOCUMENT 5.7.1.13-5.7.1.16))

NOTES

1: FOR DETAILED PROPOSALS FOR MITIGATION REFER TO FIGURES 7.13-7.16 (DOCUMENT 5.7.13-5.7.16) AND TO THE BIODIVERSITY MITIGATION STRATEGY (DOCUMENT 7.7) FOR DETAILS FOR GYLCHED COVERT.

A	28/08/2018	CEMP	JB	CC	HJ
Rev	Date	Description	GIS	Chk	App

nationalgrid

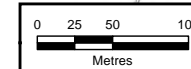
Scheme: NORTH WALES CONNECTION PROJECT

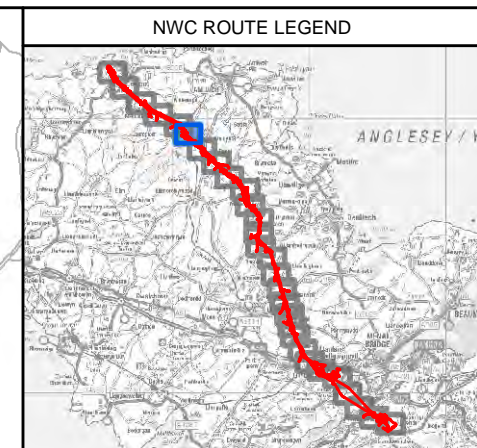
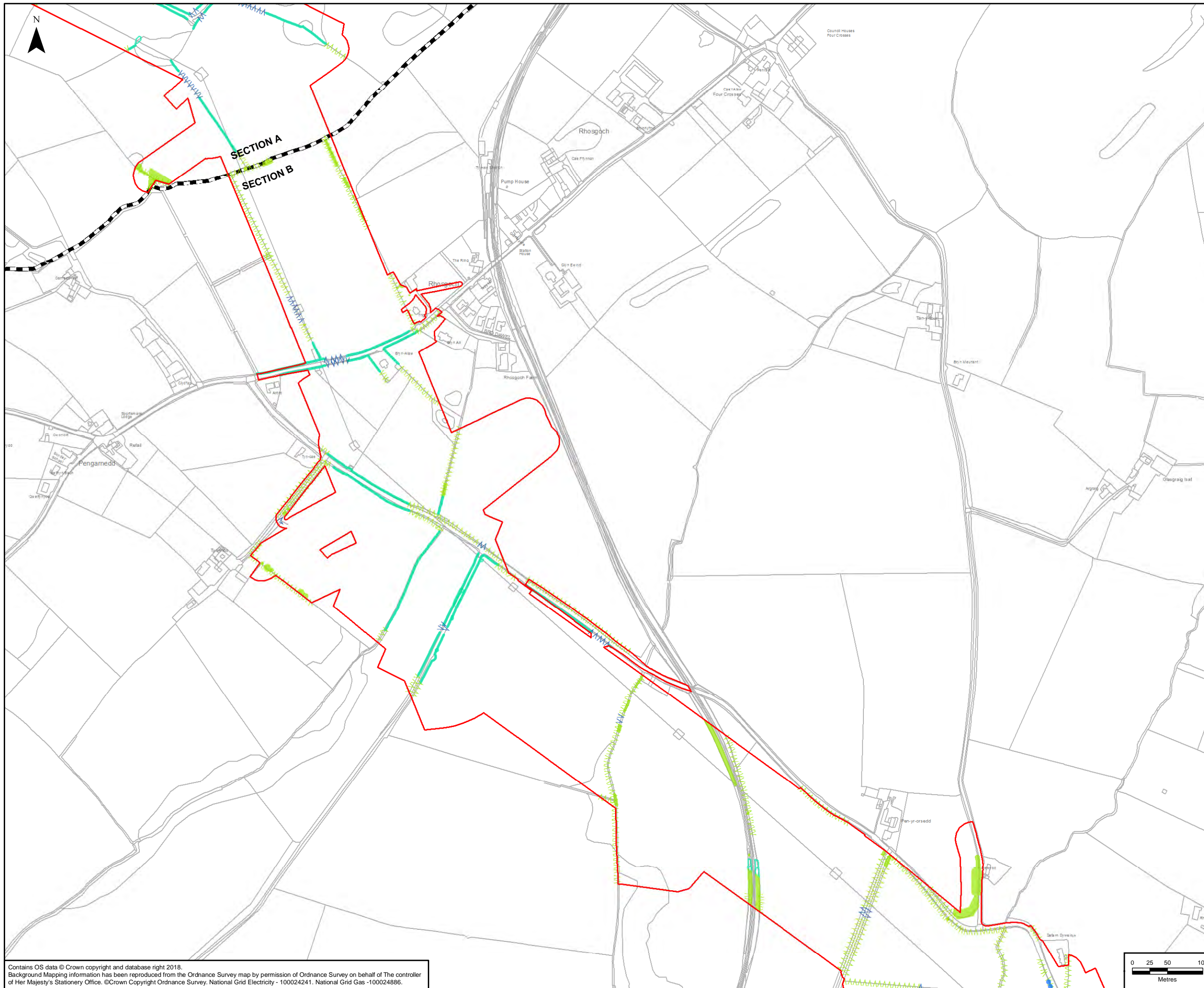
Document Number: 7.4.1.1

Document Title: FIGURE 1
INDICATIVE REINSTATEMENT PLANS
SECTION A

Creator: AB	Date: 28/08/2018	Checker: CC	Date: 28/08/2018	Approver: HJ	Date: 28/08/2018
Document Type: FIGURE	Scale: 1:5,000	Format: A3	Sheets: 5 of 29	Rev: A	

Contains OS data © Crown copyright and database right 2018. Background Mapping information has been reproduced from the Ordnance Survey map by permission of Ordnance Survey on behalf of The controller of Her Majesty's Stationery Office. © Crown Copyright Ordnance Survey, National Grid Electricity - 100024241. National Grid Gas - 100024886.





LEGEND

- ORDER LIMITS
- SECTION CUTLINES
- EXISTING HEDGEROW RETAINED
- HEDGEROW POTENTIALLY AFFECTED
- HEDGEROW RETAINED AND MANAGED DURING CONSTRUCTION ONLY
- EXISTING VEGETATION RETAINED
- VEGETATION POTENTIALLY AFFECTED
- VEGETATION RETAINED AND MANAGED DURING CONSTRUCTION ONLY
- PROPOSED TREE REINSTATEMENT
- HEDGEROW REINSTATEMENT
- ENVIRONMENTAL MITIGATION (REFER TO FIGURES 7.13-7.16 (DOCUMENT 5.7.1.13-5.7.1.16))

NOTES

1: FOR DETAILED PROPOSALS FOR MITIGATION REFER TO FIGURES 7.13-7.16 (DOCUMENT 5.7.13-5.7.16) AND TO THE BIODIVERSITY MITIGATION STRATEGY (DOCUMENT 7.7) FOR DETAILS FOR GYLCHED COVERT.

A	28/08/2018	CEMP	JB	CC	HJ
Rev	Date	Description	GIS	Chk	App

nationalgrid

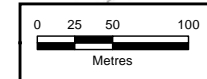
Scheme: NORTH WALES CONNECTION PROJECT

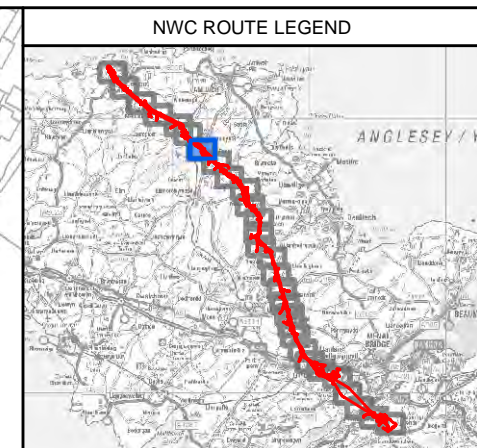
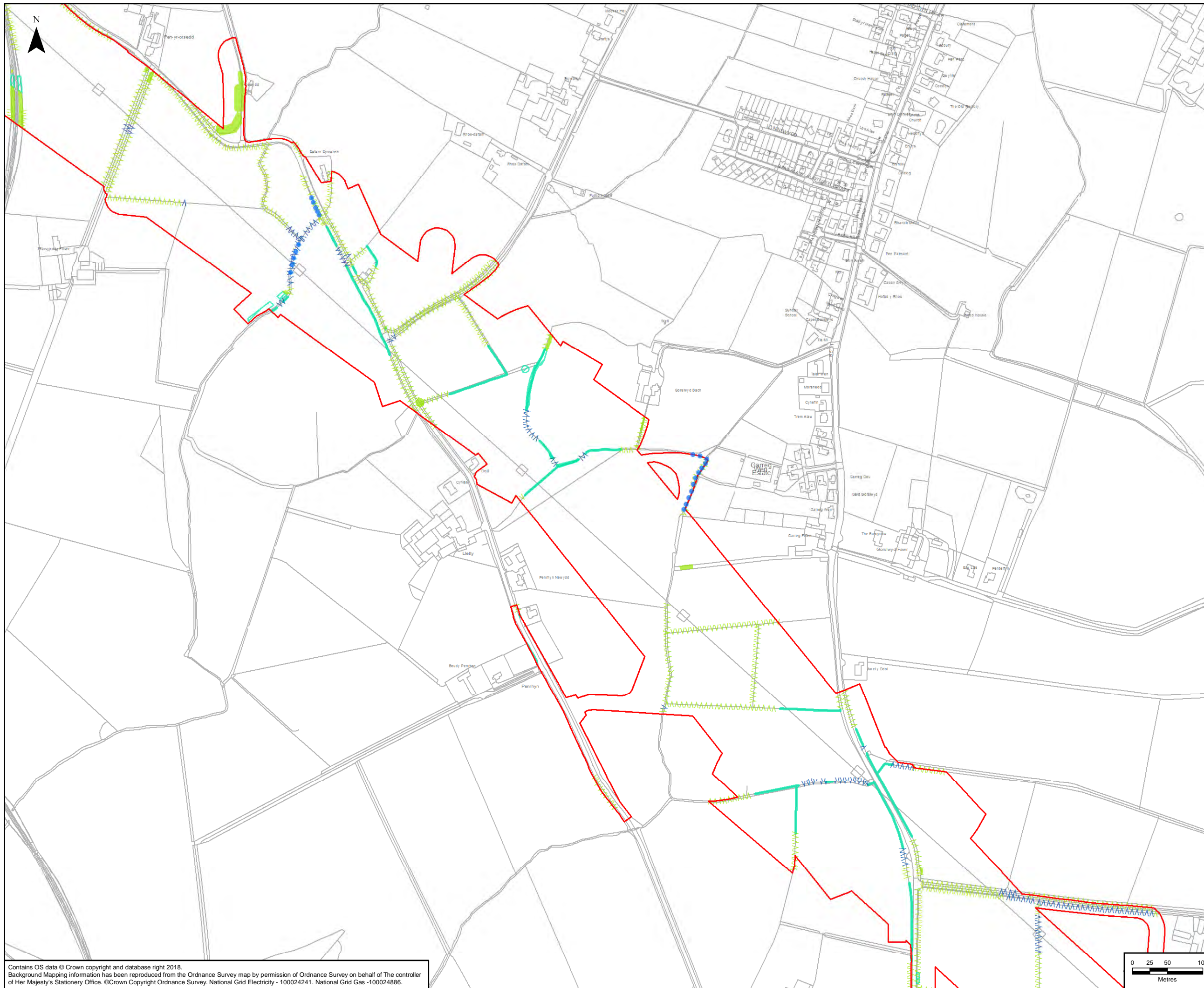
Document Number: 7.4.1.1

Document Title: FIGURE 1
INDICATIVE REINSTATEMENT PLANS
SECTION B

Creator:	Date:	Checker:	Date:	Approver:	Date:
AB	28/08/2018	CC	28/08/2018	HJ	28/08/2018
Document Type:	Scale:	Format:	Sheets:	Rev:	
FIGURE	1:5,000	A3	6 of 29	A	

Contains OS data © Crown copyright and database right 2018. Background Mapping information has been reproduced from the Ordnance Survey map by permission of Ordnance Survey on behalf of The controller of Her Majesty's Stationery Office. ©Crown Copyright Ordnance Survey. National Grid Electricity - 100024241. National Grid Gas -100024886.





LEGEND

- ORDER LIMITS
- SECTION CUTLINES
- EXISTING HEDGEROW RETAINED
- HEDGEROW POTENTIALLY AFFECTED
- HEDGEROW RETAINED AND MANAGED DURING CONSTRUCTION ONLY
- EXISTING VEGETATION RETAINED
- VEGETATION POTENTIALLY AFFECTED
- VEGETATION RETAINED AND MANAGED DURING CONSTRUCTION ONLY
- PROPOSED TREE REINSTATEMENT
- HEDGEROW REINSTATEMENT
- ENVIRONMENTAL MITIGATION (REFER TO FIGURES 7.13-7.16 (DOCUMENT 5.7.1.13-5.7.1.16))

NOTES

1: FOR DETAILED PROPOSALS FOR MITIGATION REFER TO FIGURES 7.13-7.16 (DOCUMENT 5.7.13-5.7.16) AND TO THE BIODIVERSITY MITIGATION STRATEGY (DOCUMENT 7.7) FOR DETAILS FOR GYLCHED COVERT.

Rev	Date	Description	GIS	Chk	App
A	28/08/2018	CEMP	JB	CC	HJ

nationalgrid

Scheme: NORTH WALES CONNECTION PROJECT

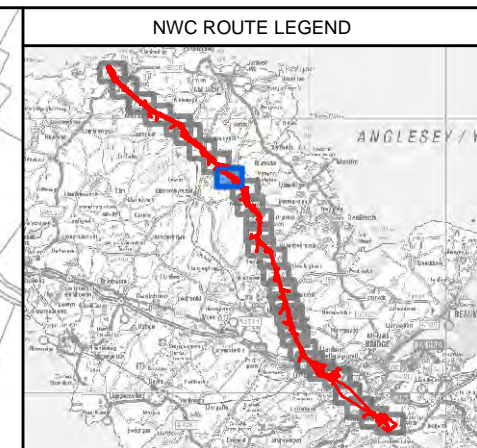
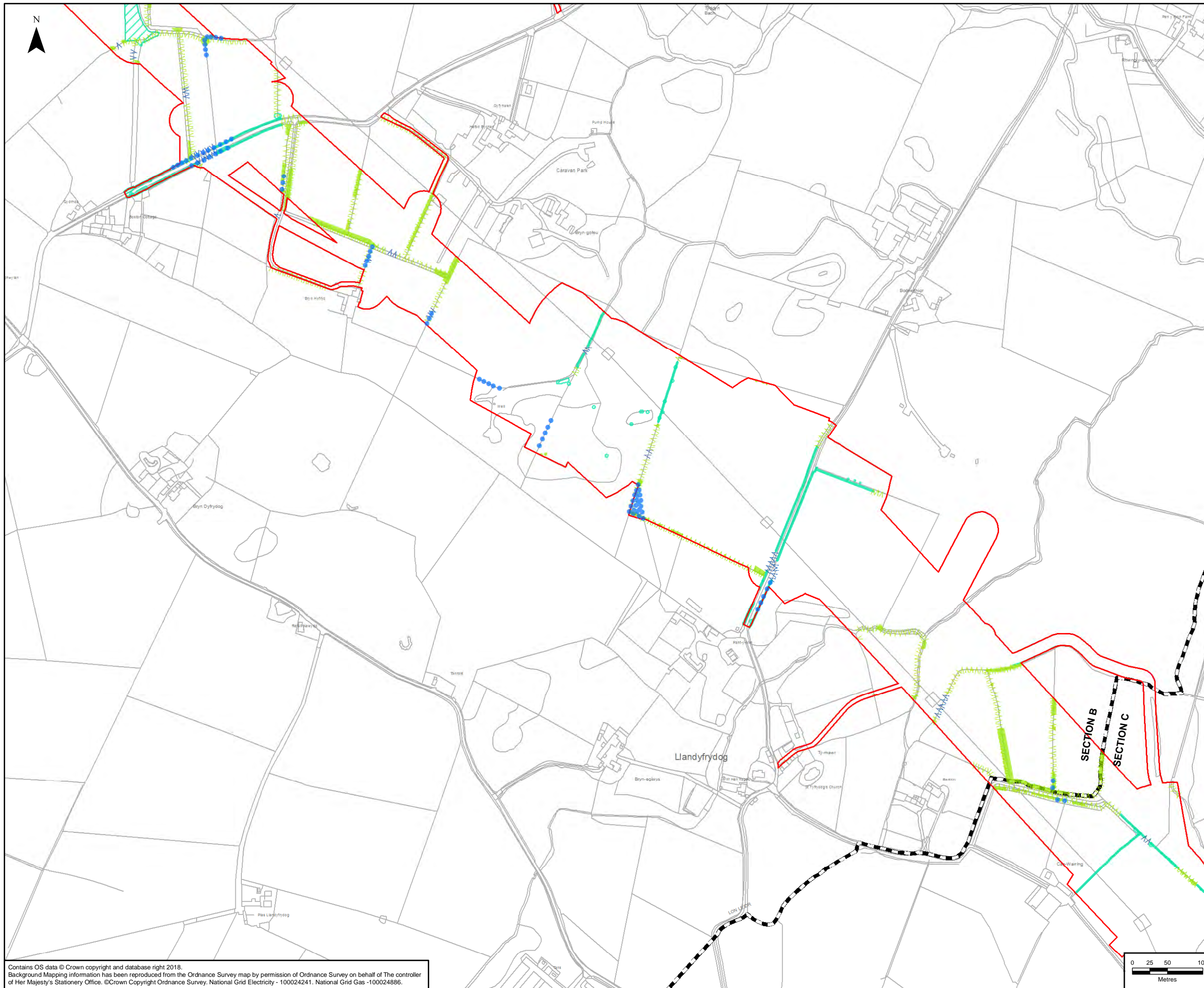
Document Number: 7.4.1.1

Document Title: FIGURE 1
INDICATIVE REINSTATEMENT PLANS
SECTION B

Creator:	Date:	Checker:	Date:	Approver:	Date:
AB	28/08/2018	CC	28/08/2018	HJ	28/08/2018

Document Type:	Scale:	Format:	Sheets:	Rev:
FIGURE	1:5,000	A3	7 of 29	A

Contains OS data © Crown copyright and database right 2018.
Background Mapping information has been reproduced from the Ordnance Survey map by permission of Ordnance Survey on behalf of The controller of Her Majesty's Stationery Office. ©Crown Copyright Ordnance Survey, National Grid Electricity - 100024241. National Grid Gas - 100024886.



LEGEND

- ORDER LIMITS
- SECTION CUTLINES
- EXISTING HEDGEROW RETAINED
- HEDGEROW POTENTIALLY AFFECTED
- HEDGEROW RETAINED AND MANAGED DURING CONSTRUCTION ONLY
- EXISTING VEGETATION RETAINED
- VEGETATION POTENTIALLY AFFECTED
- VEGETATION RETAINED AND MANAGED DURING CONSTRUCTION ONLY
- PROPOSED TREE REINSTATEMENT
- HEDGEROW REINSTATEMENT
- ENVIRONMENTAL MITIGATION (REFER TO FIGURES 7.13-7.16 (DOCUMENT 5.7.1.13-5.7.1.16))

NOTES

1: FOR DETAILED PROPOSALS FOR MITIGATION REFER TO FIGURES 7.13-7.16 (DOCUMENT 5.7.13-5.7.16) AND TO THE BIODIVERSITY MITIGATION STRATEGY (DOCUMENT 7.7) FOR DETAILS FOR GYLCHED COVERT.

A	28/08/2018	CEMP	JB	CC	HJ
Rev	Date	Description	GIS	Chk	App

nationalgrid

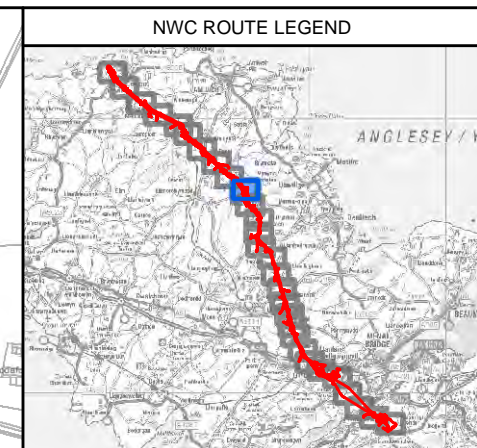
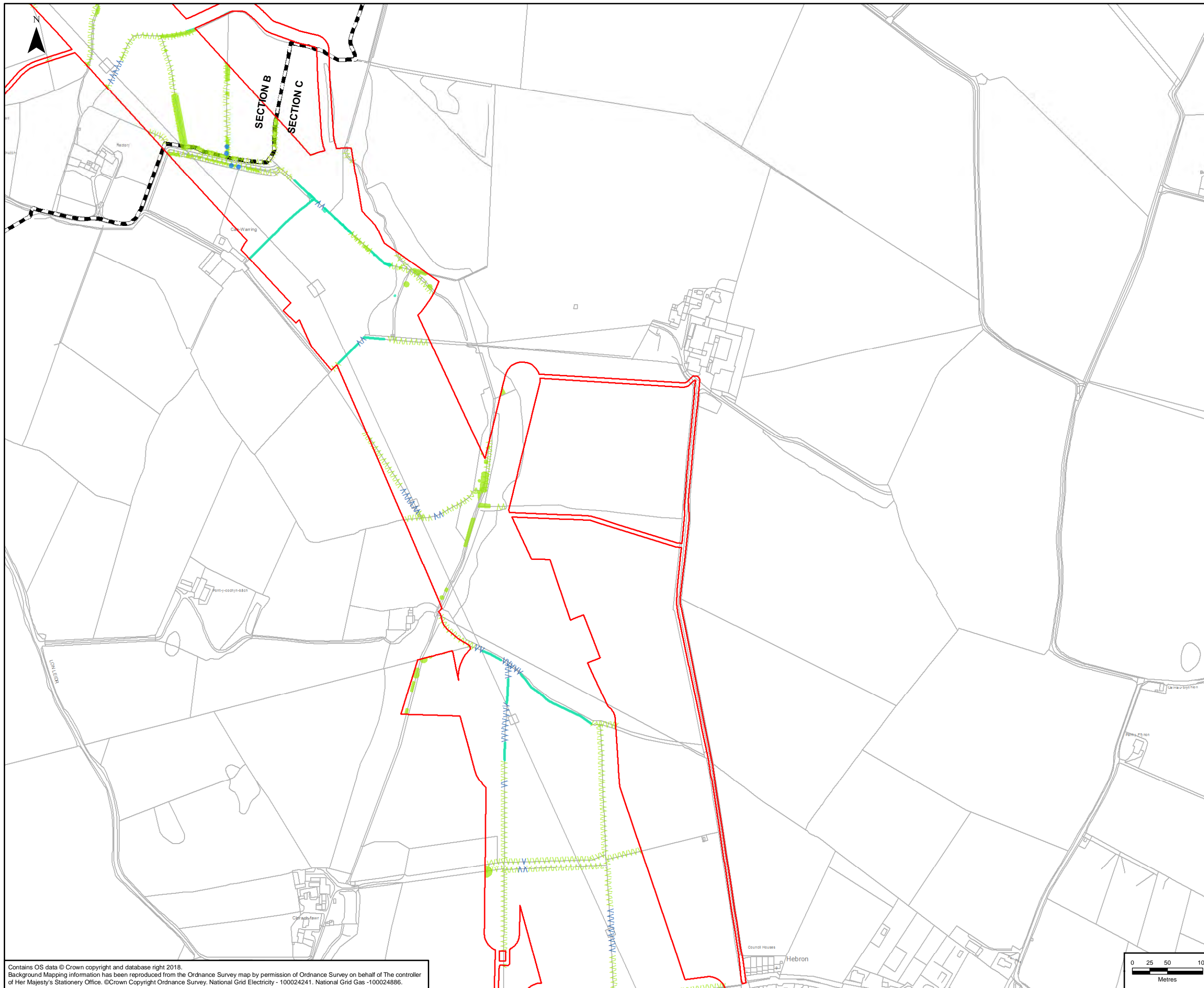
Scheme: NORTH WALES CONNECTION PROJECT

Document Number: 7.4.1.1

Document Title: **FIGURE 1
INDICATIVE REINSTATEMENT PLANS
SECTION B**

Creator: AB	Date: 28/08/2018	Checker: CC	Date: 28/08/2018	Approver: HJ	Date: 28/08/2018
Document Type: FIGURE	Scale: 1:5,000	Format: A3	Sheets: 9 of 29	Rev: A	

Contains OS data © Crown copyright and database right 2018. Background Mapping information has been reproduced from the Ordnance Survey map by permission of Ordnance Survey on behalf of The controller of Her Majesty's Stationery Office. © Crown Copyright Ordnance Survey, National Grid Electricity - 100024241. National Grid Gas - 100024886.



LEGEND

- ORDER LIMITS
- SECTION CUTLINES
- EXISTING HEDGEROW RETAINED
- HEDGEROW POTENTIALLY AFFECTED
- HEDGEROW RETAINED AND MANAGED DURING CONSTRUCTION ONLY
- EXISTING VEGETATION RETAINED
- VEGETATION POTENTIALLY AFFECTED
- VEGETATION RETAINED AND MANAGED DURING CONSTRUCTION ONLY
- PROPOSED TREE REINSTATEMENT
- HEDGEROW REINSTATEMENT
- ENVIRONMENTAL MITIGATION (REFER TO FIGURES 7.13-7.16 (DOCUMENT 5.7.1.13-5.7.1.16))

NOTES

1: FOR DETAILED PROPOSALS FOR MITIGATION REFER TO FIGURES 7.13-7.16 (DOCUMENT 5.7.13-5.7.16) AND TO THE BIODIVERSITY MITIGATION STRATEGY (DOCUMENT 7.7) FOR DETAILS FOR GYLCHED COVERT.

Rev	Date	Description	GIS	Chk	App
A	28/08/2018	CEMP	JB	CC	HJ

nationalgrid

Scheme: NORTH WALES CONNECTION PROJECT

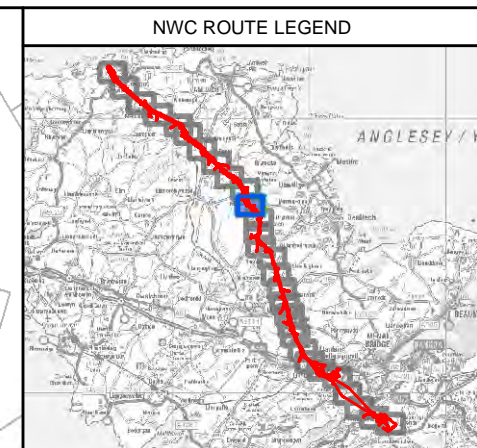
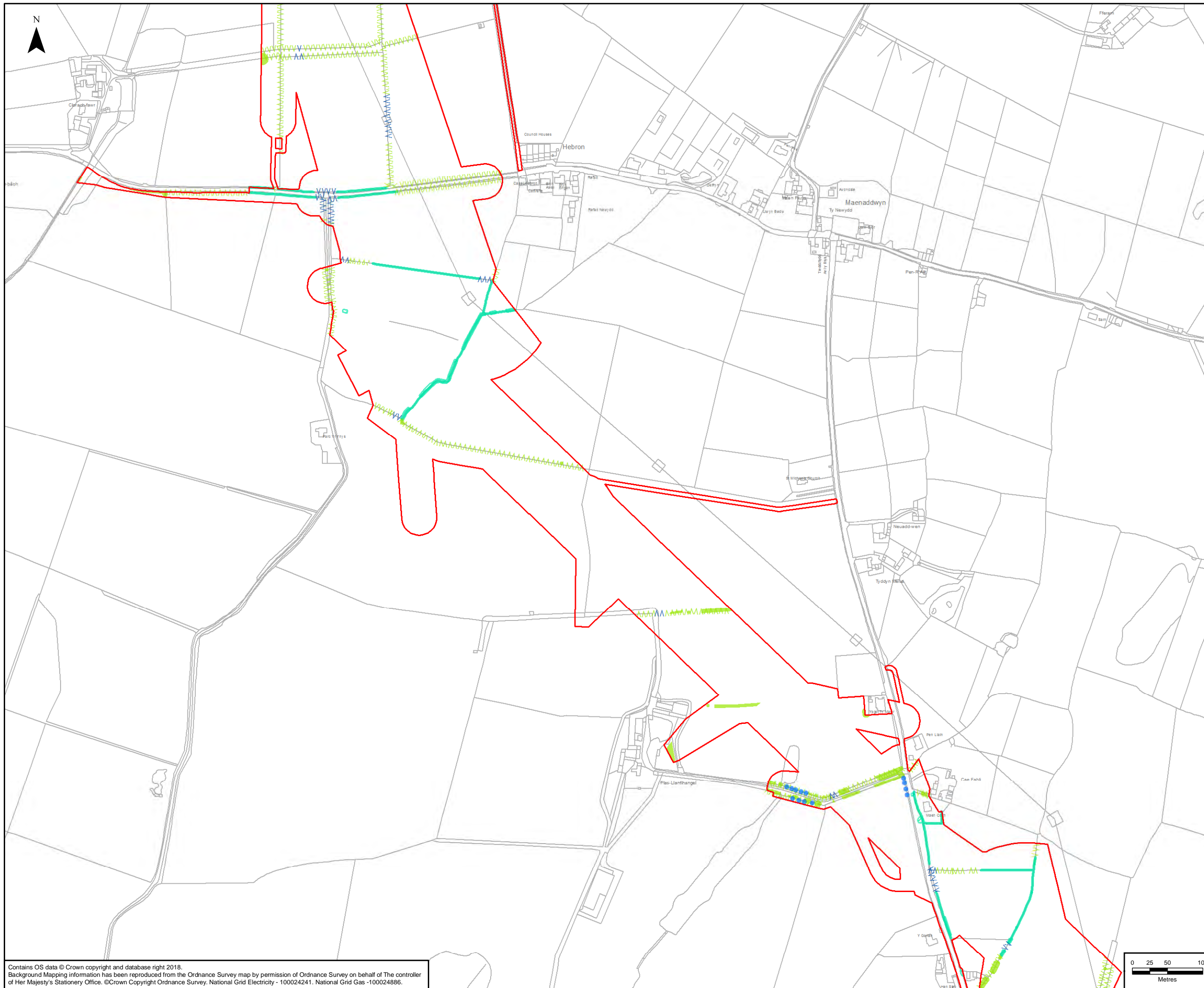
Document Number: 7.4.1.1

Document Title: FIGURE 1
INDICATIVE REINSTATEMENT PLANS
SECTION C

Creator:	Date:	Checker:	Date:	Approver:	Date:
AB	28/08/2018	CC	28/08/2018	HJ	28/08/2018

Document Type:	Scale:	Format:	Sheets:	Rev:
FIGURE	1:5,000	A3	10 of 29	A

Contains OS data © Crown copyright and database right 2018. Background Mapping information has been reproduced from the Ordnance Survey map by permission of Ordnance Survey on behalf of The controller of Her Majesty's Stationery Office. ©Crown Copyright Ordnance Survey, National Grid Electricity - 100024241. National Grid Gas - 100024886.



LEGEND

- ORDER LIMITS
- SECTION CUTLINES
- EXISTING HEDGEROW RETAINED
- HEDGEROW POTENTIALLY AFFECTED
- HEDGEROW RETAINED AND MANAGED DURING CONSTRUCTION ONLY
- EXISTING VEGETATION RETAINED
- VEGETATION POTENTIALLY AFFECTED
- VEGETATION RETAINED AND MANAGED DURING CONSTRUCTION ONLY
- PROPOSED TREE REINSTATEMENT
- HEDGEROW REINSTATEMENT
- ENVIRONMENTAL MITIGATION (REFER TO FIGURES 7.13-7.16 (DOCUMENT 5.7.1.13-5.7.1.16))

NOTES

1: FOR DETAILED PROPOSALS FOR MITIGATION REFER TO FIGURES 7.13-7.16 (DOCUMENT 5.7.13-5.7.16) AND TO THE BIODIVERSITY MITIGATION STRATEGY (DOCUMENT 7.7) FOR DETAILS FOR GYLCHED COVERT.

Rev	Date	Description	GIS	Chk	App
A	28/08/2018	CEMP		JB	CC HJ

nationalgrid

Scheme: NORTH WALES CONNECTION PROJECT

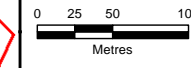
Document Number: 7.4.1.1

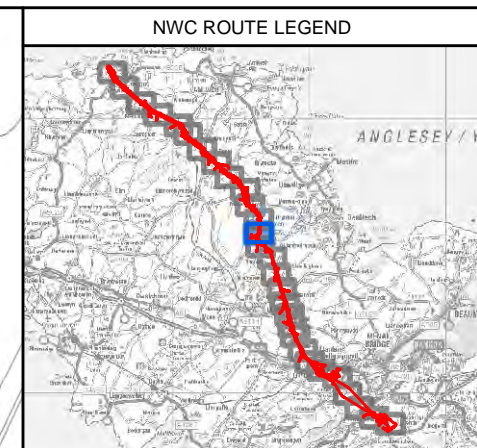
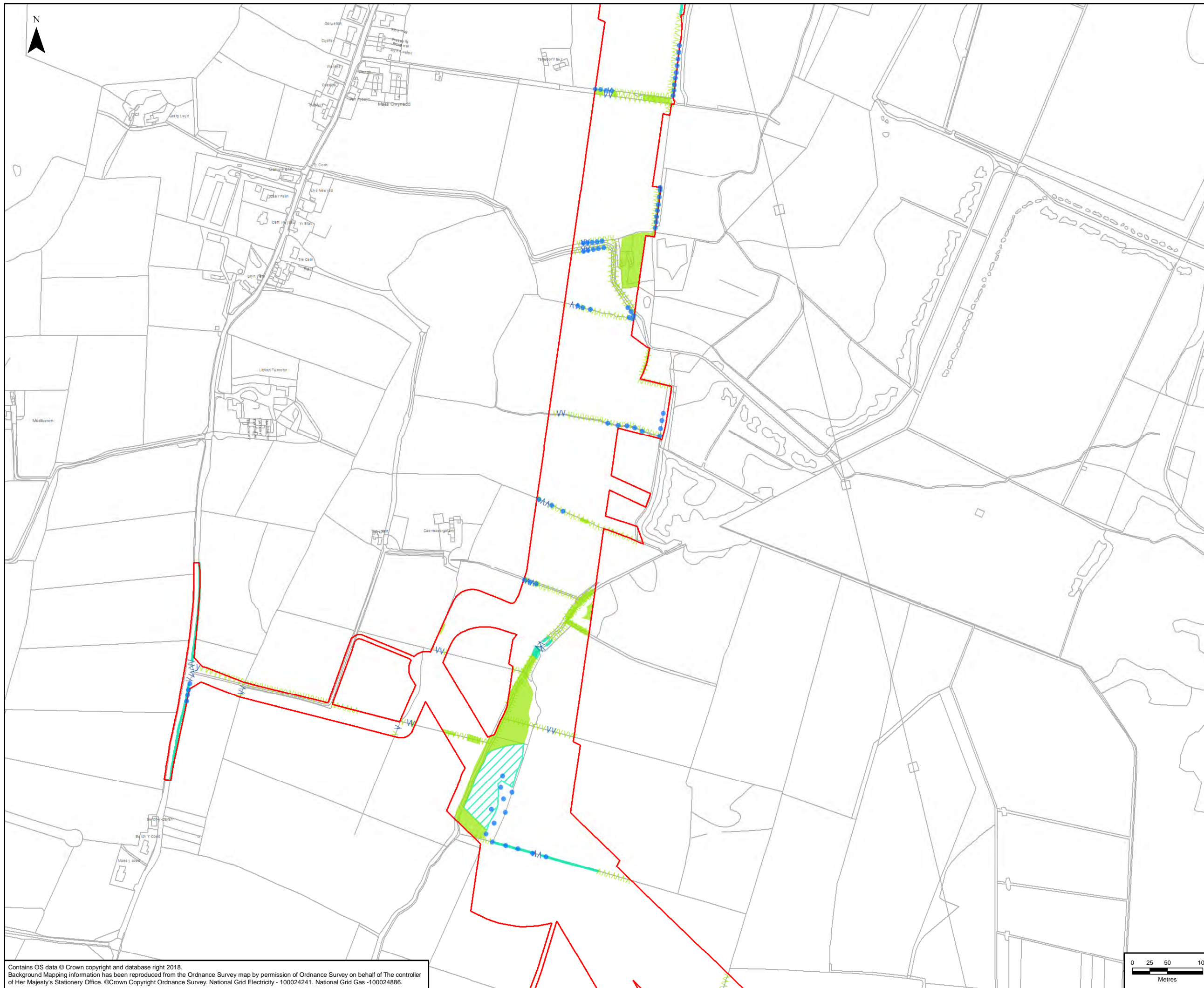
Document Title: FIGURE 1 INDICATIVE REINSTATEMENT PLANS SECTION C

Creator:	Date:	Checker:	Date:	Approver:	Date:
AB	28/08/2018	CC	28/08/2018	HJ	28/08/2018

Document Type:	Scale:	Format:	Sheets:	Rev:
FIGURE	1:5,000	A3	11 of 29	A

Contains OS data © Crown copyright and database right 2018. Background Mapping information has been reproduced from the Ordnance Survey map by permission of Ordnance Survey on behalf of The controller of Her Majesty's Stationery Office. ©Crown Copyright Ordnance Survey, National Grid Electricity - 100024241. National Grid Gas -100024886.





LEGEND

- ORDER LIMITS
- SECTION CUTLINES
- ||||| EXISTING HEDGEROW RETAINED
- ||||| HEDGEROW POTENTIALLY AFFECTED
- ||||| HEDGEROW RETAINED AND MANAGED DURING CONSTRUCTION ONLY
- EXISTING VEGETATION RETAINED
- VEGETATION POTENTIALLY AFFECTED
- VEGETATION RETAINED AND MANAGED DURING CONSTRUCTION ONLY
- PROPOSED TREE REINSTATEMENT
- ||||| HEDGEROW REINSTATEMENT
- ENVIRONMENTAL MITIGATION (REFER TO FIGURES 7.13-7.16 (DOCUMENT 5.7.1.13-5.7.1.16))

NOTES

1: FOR DETAILED PROPOSALS FOR MITIGATION REFER TO FIGURES 7.13-7.16 (DOCUMENT 5.7.13-5.7.16) AND TO THE BIODIVERSITY MITIGATION STRATEGY (DOCUMENT 7.7) FOR DETAILS FOR GYLCHED COVERT.

A	28/08/2018	CEMP	JB	CC	HJ
Rev	Date	Description	GIS	Chk	App



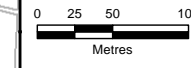
Scheme: NORTH WALES CONNECTION PROJECT

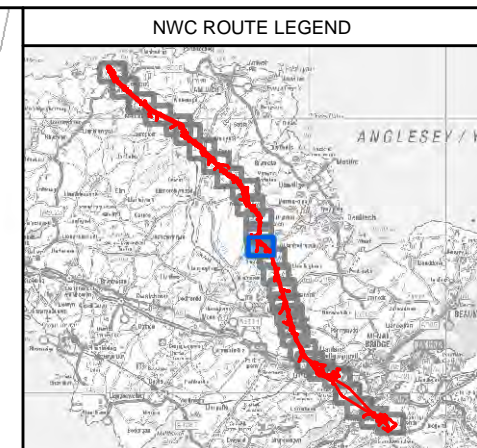
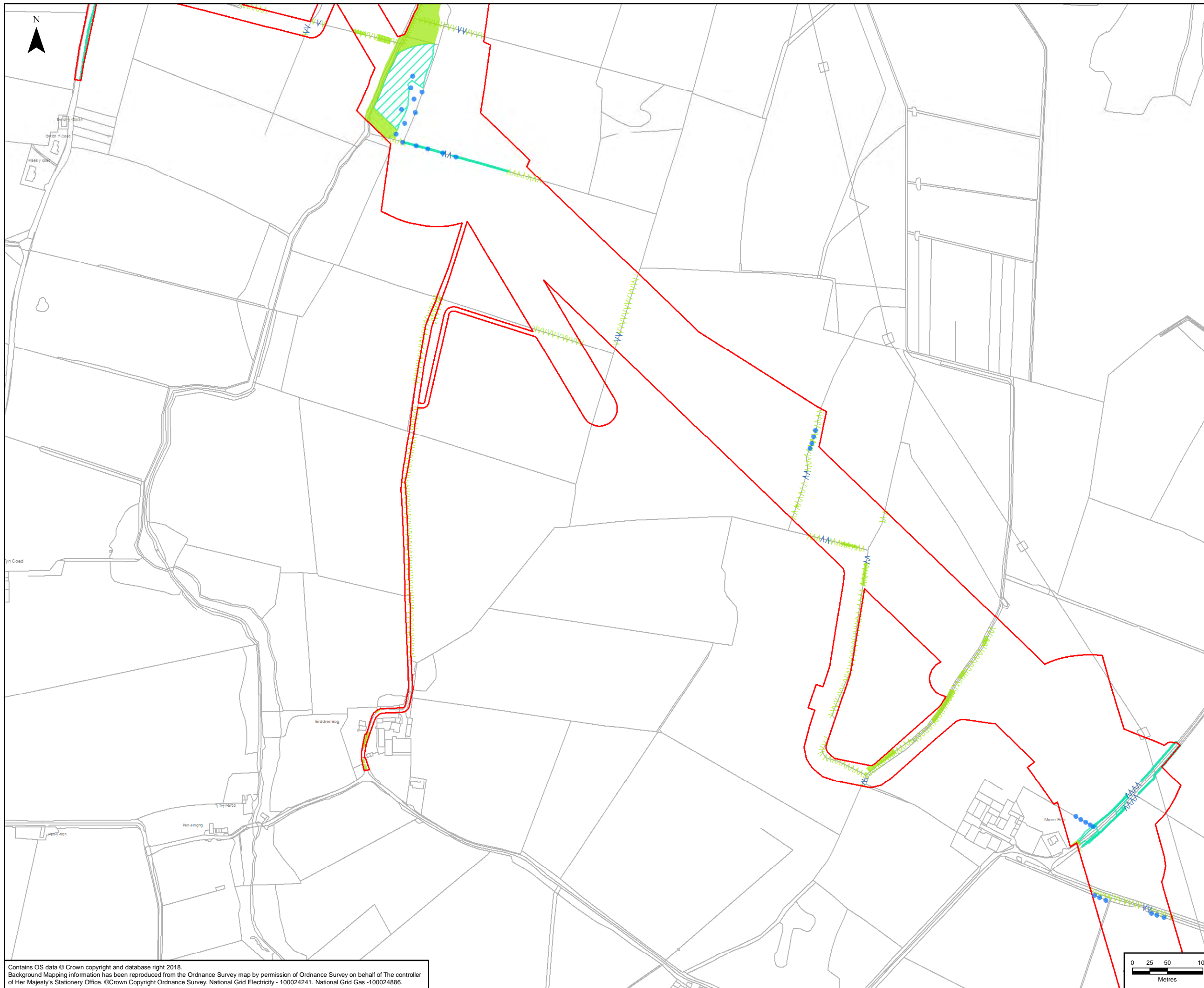
Document Number: 7.4.1.1

Document Title: FIGURE 1
INDICATIVE REINSTATEMENT PLANS
SECTION C

Creator:	Date:	Checker:	Date:	Approver:	Date:
AB	28/08/2018	CC	28/08/2018	HJ	28/08/2018
Document Type:	Scale:	Format:	Sheets:	Rev:	
FIGURE	1:5,000	A3	13 of 29	A	

Contains OS data © Crown copyright and database right 2018. Background Mapping information has been reproduced from the Ordnance Survey map by permission of Ordnance Survey on behalf of The controller of Her Majesty's Stationery Office. ©Crown Copyright Ordnance Survey, National Grid Electricity - 100024241. National Grid Gas -100024886.





LEGEND

- ORDER LIMITS - OPTION A
- SECTION CUTLINES
- EXISTING HEDGEROW RETAINED
- HEDGEROW POTENTIALLY AFFECTED
- HEDGEROW RETAINED AND MANAGED DURING CONSTRUCTION ONLY
- EXISTING VEGETATION RETAINED
- VEGETATION POTENTIALLY AFFECTED
- VEGETATION RETAINED AND MANAGED DURING CONSTRUCTION ONLY
- PROPOSED TREE REINSTATEMENT
- HEDGEROW REINSTATEMENT
- ENVIRONMENTAL MITIGATION (REFER TO FIGURES 7.13-7.16 (DOCUMENT 5.7.1.13-5.7.1.16))

NOTES

1: FOR DETAILED PROPOSALS FOR MITIGATION REFER TO FIGURES 7.13-7.16 (DOCUMENT 5.7.13-5.7.16) AND TO THE BIODIVERSITY MITIGATION STRATEGY (DOCUMENT 7.7) FOR DETAILS FOR GYLCHED COVERT.

A	28/08/2018	CEMP	JB	CC	HJ
Rev	Date	Description	GIS	Chk	App

nationalgrid

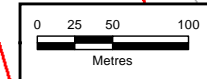
Scheme: NORTH WALES CONNECTION PROJECT

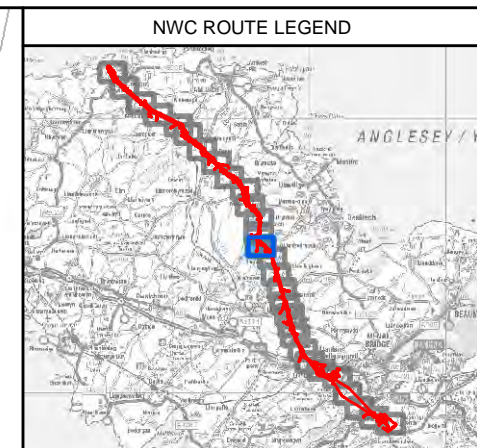
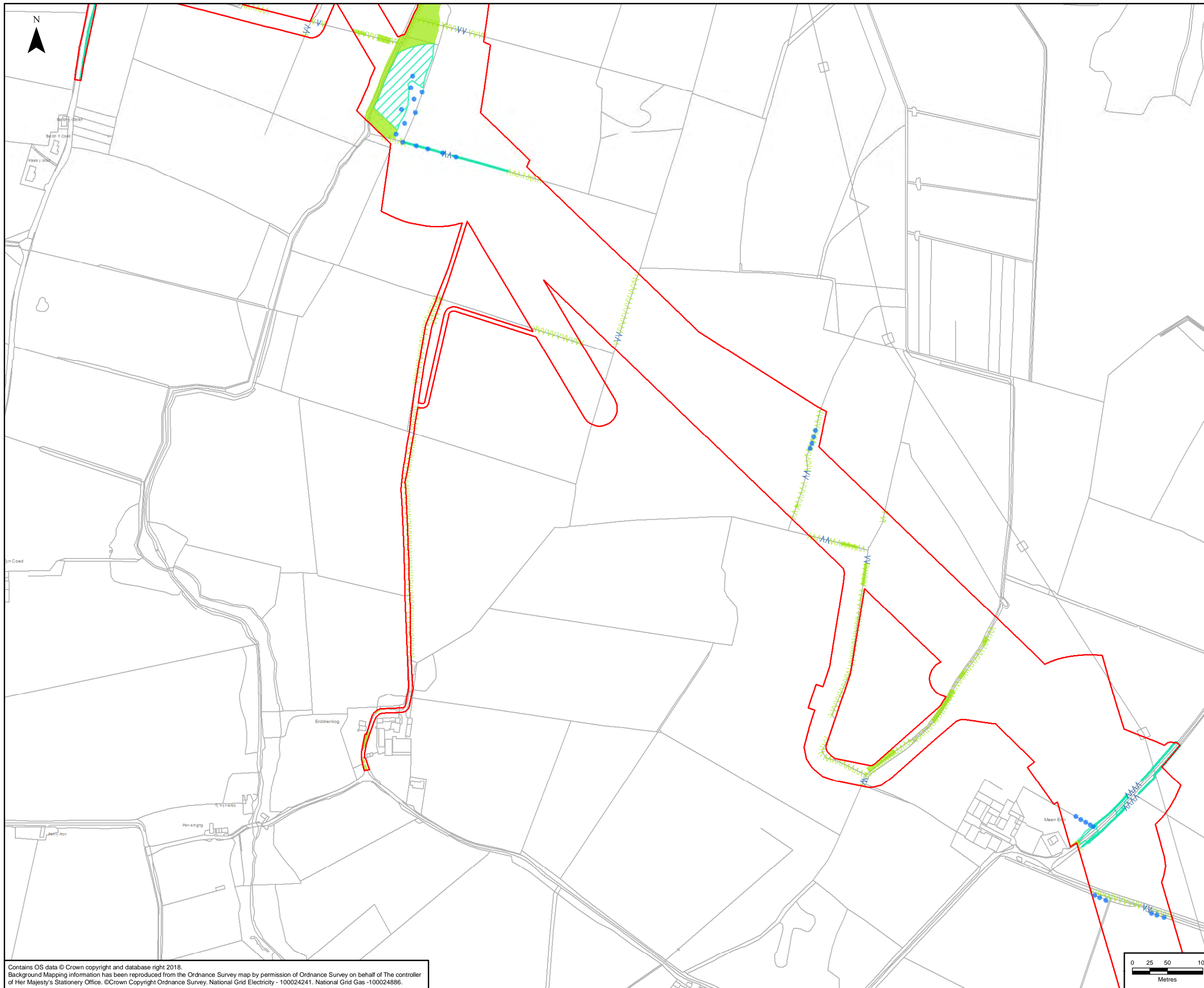
Document Number: 7.4.1.1

Document Title: FIGURE 1
INDICATIVE REINSTATEMENT PLANS
SECTION C OPTION A

Creator:	Date:	Checker:	Date:	Approver:	Date:
AB	28/08/2018	CC	28/08/2018	HJ	28/08/2018
Document Type:	Scale:	Format:	Sheets:	Rev:	
FIGURE	1:5,000	A3	14 of 29 Option A	A	

Contains OS data © Crown copyright and database right 2018. Background Mapping information has been reproduced from the Ordnance Survey map by permission of Ordnance Survey on behalf of The controller of Her Majesty's Stationery Office. ©Crown Copyright Ordnance Survey, National Grid Electricity - 100024241. National Grid Gas -100024886.





LEGEND

- ORDER LIMITS - OPTION B
- SECTION CUTLINES
- ^ ^ ^ ^ EXISTING HEDGEROW RETAINED
- ^ ^ ^ ^ HEDGEROW POTENTIALLY AFFECTED
- ^ ^ ^ ^ HEDGEROW RETAINED AND MANAGED DURING CONSTRUCTION ONLY
- EXISTING VEGETATION RETAINED
- VEGETATION POTENTIALLY AFFECTED
- VEGETATION RETAINED AND MANAGED DURING CONSTRUCTION ONLY
- PROPOSED TREE REINSTATEMENT
- ^ ^ ^ ^ HEDGEROW REINSTATEMENT
- ENVIRONMENTAL MITIGATION (REFER TO FIGURES 7.13-7.16 (DOCUMENT 5.7.1.13-5.7.1.16))

NOTES

1: FOR DETAILED PROPOSALS FOR MITIGATION REFER TO FIGURES 7.13-7.16 (DOCUMENT 5.7.13-5.7.16) AND TO THE BIODIVERSITY MITIGATION STRATEGY (DOCUMENT 7.7) FOR DETAILS FOR GYLCHED COVERT.

Rev	Date	Description	GIS	Chk	App
A	28/08/2018	CEMP	JB	CC	HJ

nationalgrid

Scheme: NORTH WALES CONNECTION PROJECT

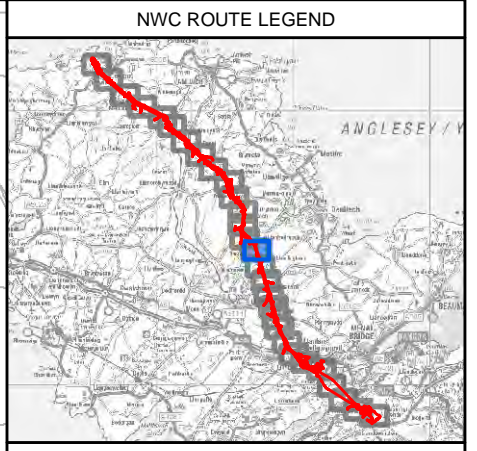
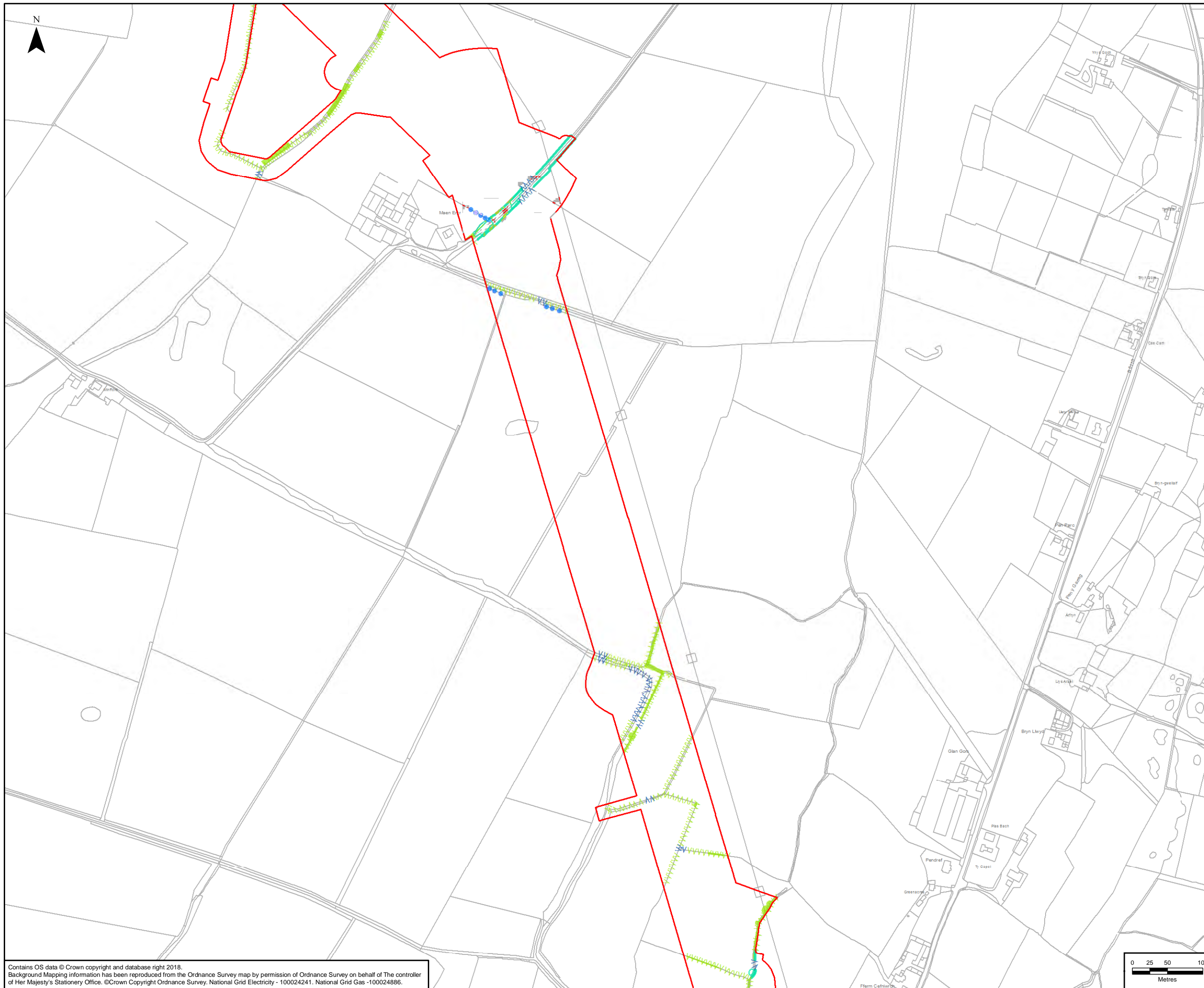
Document Number: 7.4.1.1

Document Title: FIGURE 1
INDICATIVE REINSTATEMENT PLANS
SECTION C OPTION B

Creator:	Date:	Checker:	Date:	Approver:	Date:
AB	28/08/2018	CC	28/08/2018	HJ	28/08/2018

Document Type:	Scale:	Format:	Sheets:	Rev:
FIGURE	1:5,000	A3	14 of 29 Option B	A

Contains OS data © Crown copyright and database right 2018. Background Mapping information has been reproduced from the Ordnance Survey map by permission of Ordnance Survey on behalf of The controller of Her Majesty's Stationery Office. © Crown Copyright Ordnance Survey, National Grid Electricity - 100024241. National Grid Gas - 100024886.



LEGEND

- ORDER LIMITS - OPTION A
- SECTION CUTLINES
- EXISTING HEDGEROW RETAINED
- HEDGEROW POTENTIALLY AFFECTED
- HEDGEROW RETAINED AND MANAGED DURING CONSTRUCTION ONLY
- EXISTING VEGETATION RETAINED
- VEGETATION POTENTIALLY AFFECTED
- VEGETATION RETAINED AND MANAGED DURING CONSTRUCTION ONLY
- PROPOSED TREE REINSTATEMENT
- HEDGEROW REINSTATEMENT
- ENVIRONMENTAL MITIGATION (REFER TO FIGURES 7.13-7.16 (DOCUMENT 5.7.1.13-5.7.1.16))

NOTES

1: FOR DETAILED PROPOSALS FOR MITIGATION REFER TO FIGURES 7.13-7.16 (DOCUMENT 5.7.13-5.7.16) AND TO THE BIODIVERSITY MITIGATION STRATEGY (DOCUMENT 7.7) FOR DETAILS FOR GYLCHED COVERT.

A	28/08/2018	CEMP	JB	CC	HJ
Rev	Date	Description	GIS	Chk	App

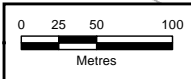


Scheme: NORTH WALES CONNECTION PROJECT

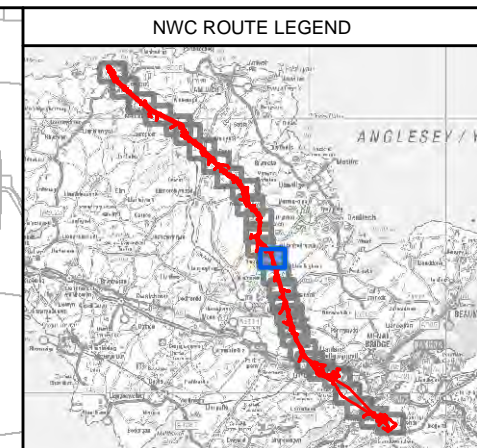
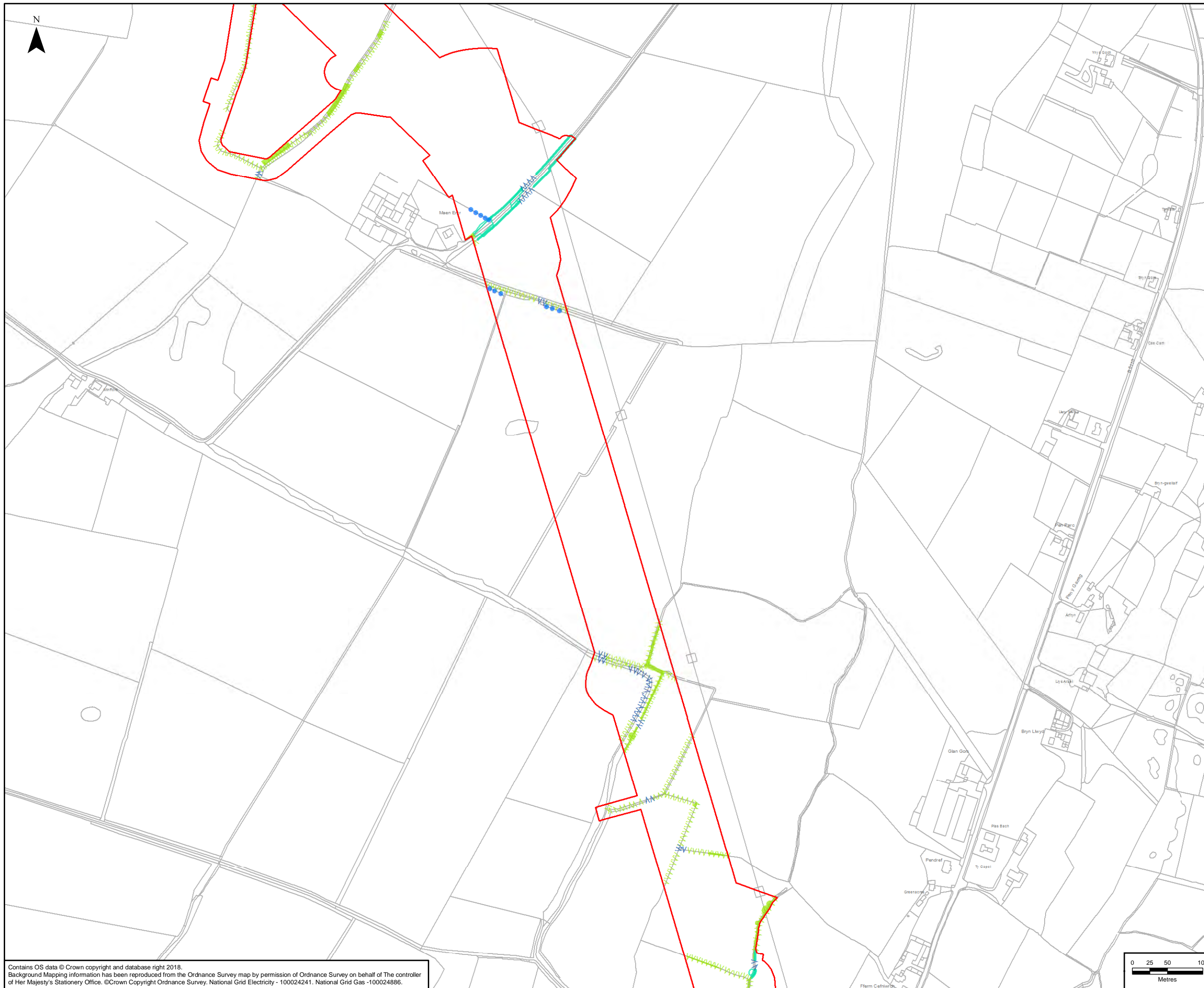
Document Number: 7.4.1.1

Document Title: FIGURE 1
INDICATIVE REINSTATEMENT PLANS
SECTION C OPTION A

Creator:	Date:	Checker:	Date:	Approver:	Date:
AB	28/08/2018	CC	28/08/2018	HJ	28/08/2018
Document Type:	Scale:	Format:	Sheets:	Rev:	
FIGURE	1:5,000	A3	15 of 29 Option A	A	



Contains OS data © Crown copyright and database right 2018. Background Mapping information has been reproduced from the Ordnance Survey map by permission of Ordnance Survey on behalf of The controller of Her Majesty's Stationery Office. © Crown Copyright Ordnance Survey, National Grid Electricity - 100024241. National Grid Gas - 100024886.



LEGEND

- ORDER LIMITS - OPTION B
- SECTION CUTLINES
- EXISTING HEDGEROW RETAINED
- HEDGEROW POTENTIALLY AFFECTED
- HEDGEROW RETAINED AND MANAGED DURING CONSTRUCTION ONLY
- EXISTING VEGETATION RETAINED
- VEGETATION POTENTIALLY AFFECTED
- VEGETATION RETAINED AND MANAGED DURING CONSTRUCTION ONLY
- PROPOSED TREE REINSTATEMENT
- HEDGEROW REINSTATEMENT
- ENVIRONMENTAL MITIGATION (REFER TO FIGURES 7.13-7.16 (DOCUMENT 5.7.1.13-5.7.1.16))

NOTES

1: FOR DETAILED PROPOSALS FOR MITIGATION REFER TO FIGURES 7.13-7.16 (DOCUMENT 5.7.13-5.7.16) AND TO THE BIODIVERSITY MITIGATION STRATEGY (DOCUMENT 7.7) FOR DETAILS FOR GYLCHED COVERT.

A	28/08/2018	CEMP	JB	CC	HJ
Rev	Date	Description	GIS	Chk	App

nationalgrid

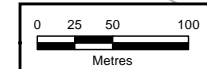
Scheme: NORTH WALES CONNECTION PROJECT

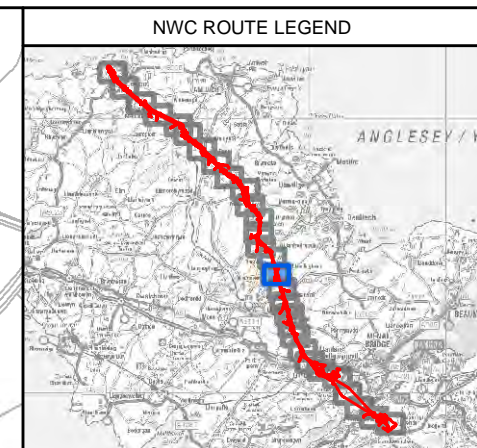
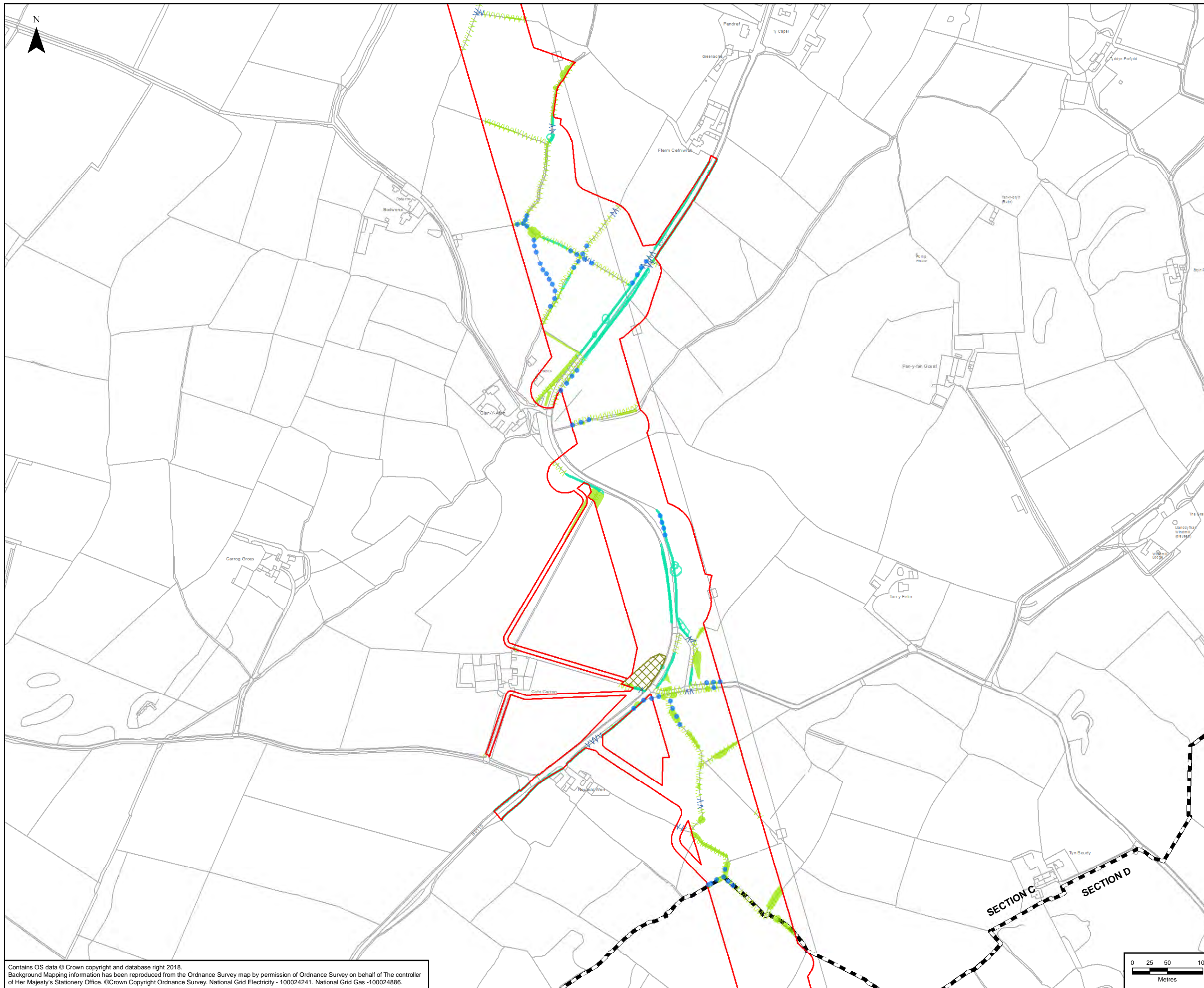
Document Number: 7.4.1.1

Document Title: FIGURE 1
INDICATIVE REINSTATEMENT PLANS
SECTION C OPTION B

Creator: AB	Date: 28/08/2018	Checker: CC	Date: 28/08/2018	Approver: HJ	Date: 28/08/2018
Document Type: FIGURE	Scale: 1:5,000	Format: A3	Sheets: 15 of 29 Option B	Rev: A	

Contains OS data © Crown copyright and database right 2018. Background Mapping information has been reproduced from the Ordnance Survey map by permission of Ordnance Survey on behalf of The controller of Her Majesty's Stationery Office. ©Crown Copyright Ordnance Survey, National Grid Electricity - 100024241. National Grid Gas -100024886.





LEGEND

- ORDER LIMITS - OPTION A
- SECTION CUTLINES
- EXISTING HEDGEROW RETAINED
- HEDGEROW POTENTIALLY AFFECTED
- HEDGEROW RETAINED AND MANAGED DURING CONSTRUCTION ONLY
- EXISTING VEGETATION RETAINED
- VEGETATION POTENTIALLY AFFECTED
- VEGETATION RETAINED AND MANAGED DURING CONSTRUCTION ONLY
- PROPOSED TREE REINSTATEMENT
- HEDGEROW REINSTATEMENT
- ENVIRONMENTAL MITIGATION (REFER TO FIGURES 7.13-7.16 (DOCUMENT 5.7.1.13-5.7.1.16))

NOTES

1: FOR DETAILED PROPOSALS FOR MITIGATION REFER TO FIGURES 7.13-7.16 (DOCUMENT 5.7.13-5.7.16) AND TO THE BIODIVERSITY MITIGATION STRATEGY (DOCUMENT 7.7) FOR DETAILS FOR GYLCHED COVERT.

Rev	Date	Description	GIS	Chk	App
A	28/08/2018	CEMP	JB	CC	HJ

nationalgrid

Scheme: NORTH WALES CONNECTION PROJECT

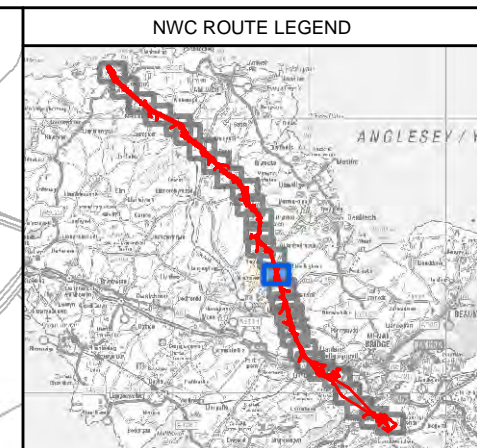
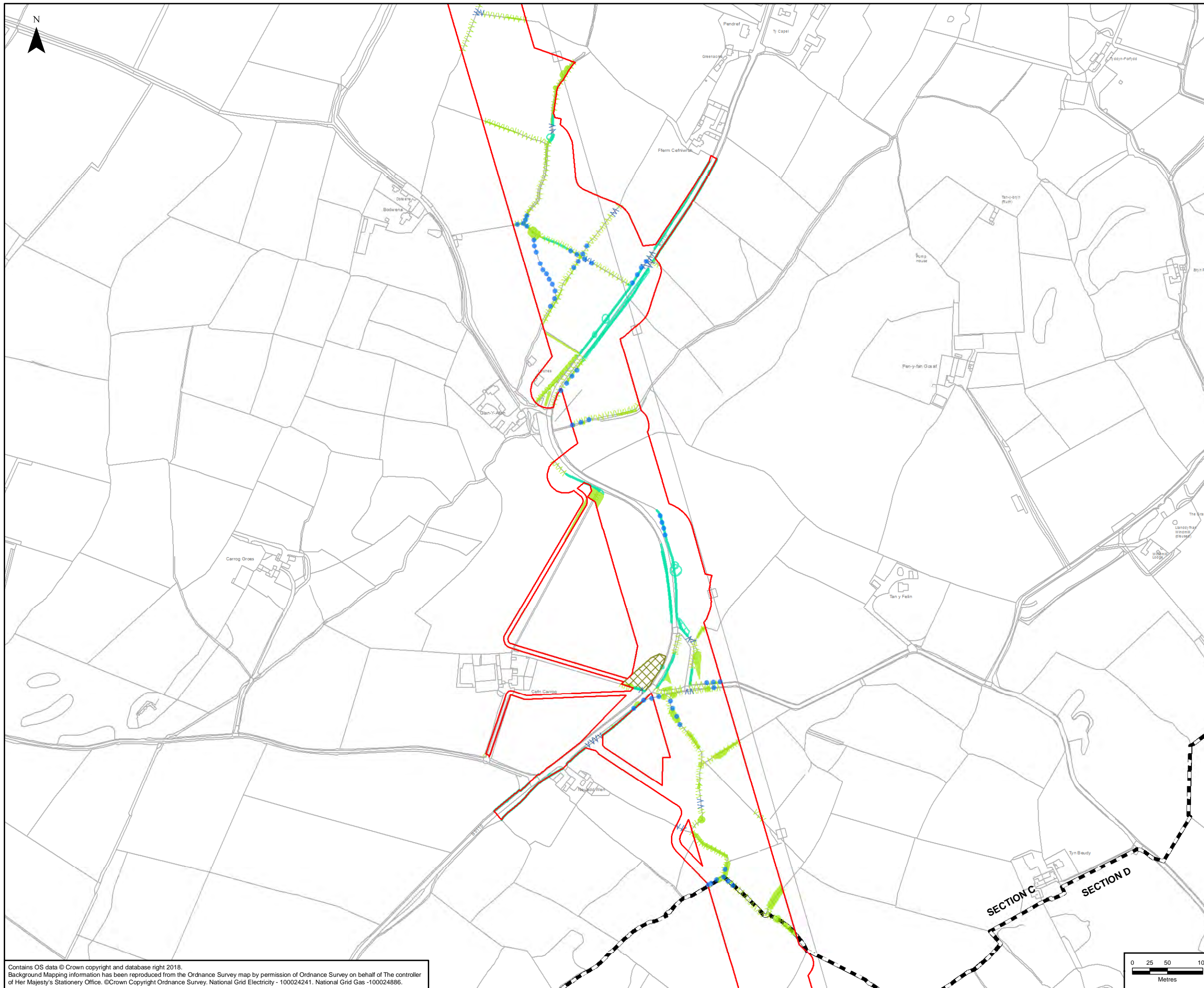
Document Number: 7.4.1.1

Document Title: FIGURE 1
INDICATIVE REINSTATEMENT PLANS
SECTION C OPTION A

Creator:	Date:	Checker:	Date:	Approver:	Date:
AB	28/08/2018	CC	28/08/2018	HJ	28/08/2018

Document Type:	Scale:	Format:	Sheets:	Rev:
FIGURE	1:5,000	A3	16 of 29 Option A	A

Contains OS data © Crown copyright and database right 2018. Background Mapping information has been reproduced from the Ordnance Survey map by permission of Ordnance Survey on behalf of The controller of Her Majesty's Stationery Office. © Crown Copyright Ordnance Survey. National Grid Electricity - 100024241. National Grid Gas - 100024886.



LEGEND

- ORDER LIMITS - OPTION B
- SECTION CUTLINES
- EXISTING HEDGEROW RETAINED
- HEDGEROW POTENTIALLY AFFECTED
- HEDGEROW RETAINED AND MANAGED DURING CONSTRUCTION ONLY
- EXISTING VEGETATION RETAINED
- VEGETATION POTENTIALLY AFFECTED
- VEGETATION RETAINED AND MANAGED DURING CONSTRUCTION ONLY
- PROPOSED TREE REINSTATEMENT
- HEDGEROW REINSTATEMENT
- ENVIRONMENTAL MITIGATION (REFER TO FIGURES 7.13-7.16 (DOCUMENT 5.7.1.13-5.7.1.16))

NOTES

1: FOR DETAILED PROPOSALS FOR MITIGATION REFER TO FIGURES 7.13-7.16 (DOCUMENT 5.7.13-5.7.16) AND TO THE BIODIVERSITY MITIGATION STRATEGY (DOCUMENT 7.7) FOR DETAILS FOR GYLCHED COVERT.

A	28/08/2018	CEMP	JB	CC	HJ
Rev	Date	Description	GIS	Chk	App

nationalgrid

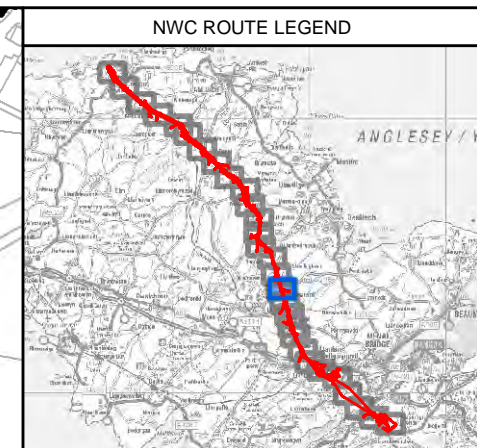
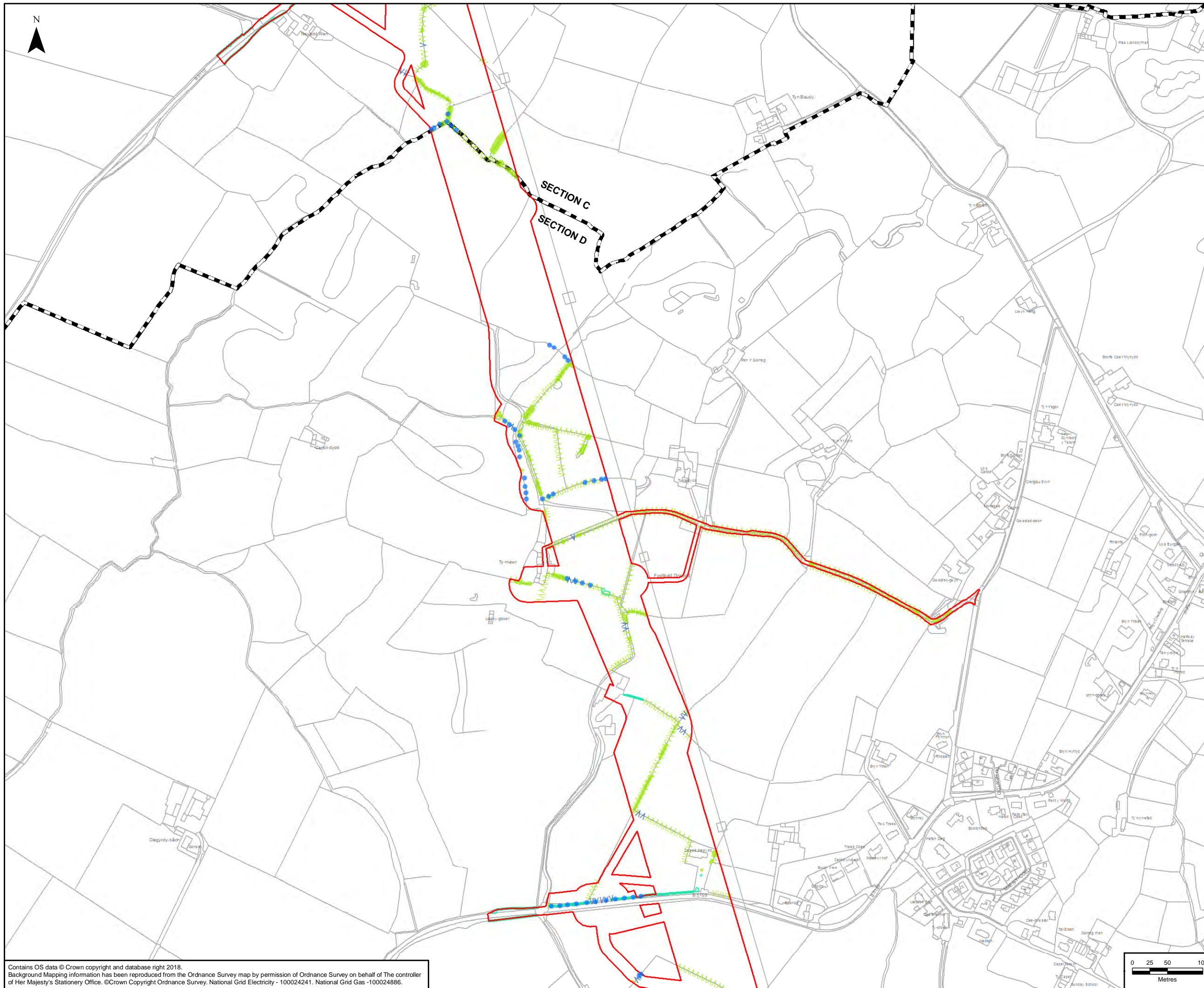
Scheme: NORTH WALES CONNECTION PROJECT

Document Number: 7.4.1.1

Document Title: **FIGURE 1
INDICATIVE REINSTATEMENT PLANS
SECTION C OPTION B**

Creator: AB	Date: 28/08/2018	Checker: CC	Date: 28/08/2018	Approver: HJ	Date: 28/08/2018
Document Type: FIGURE	Scale: 1:5,000	Format: A3	Sheets: 16 of 29 Option B	Rev: A	

Contains OS data © Crown copyright and database right 2018. Background Mapping information has been reproduced from the Ordnance Survey map by permission of Ordnance Survey on behalf of The controller of Her Majesty's Stationery Office. © Crown Copyright Ordnance Survey, National Grid Electricity - 100024241. National Grid Gas - 100024886.



LEGEND

- ORDER LIMITS - OPTION A
- SECTION CUTLINES
- ^ ^ ^ ^ EXISTING HEDGEROW RETAINED
- ^ ^ ^ ^ HEDGEROW POTENTIALLY AFFECTED
- HEDGEROW RETAINED AND MANAGED DURING CONSTRUCTION ONLY
- EXISTING VEGETATION RETAINED
- VEGETATION POTENTIALLY AFFECTED
- VEGETATION RETAINED AND MANAGED DURING CONSTRUCTION ONLY
- PROPOSED TREE REINSTATEMENT
- ^ ^ ^ ^ HEDGEROW REINSTATEMENT
- ENVIRONMENTAL MITIGATION (REFER TO FIGURES 7.13-7.16 (DOCUMENT 5.7.1.13-5.7.1.16))

NOTES

1: FOR DETAILED PROPOSALS FOR MITIGATION REFER TO FIGURES 7.13-7.16 (DOCUMENT 5.7.13-5.7.16) AND TO THE BIODIVERSITY MITIGATION STRATEGY (DOCUMENT 7.7) FOR DETAILS FOR GYLCHED COVERT.

A	28/08/2018	CEMP	JB	CC	HJ
Rev	Date	Description	GIS	Chk	App

nationalgrid

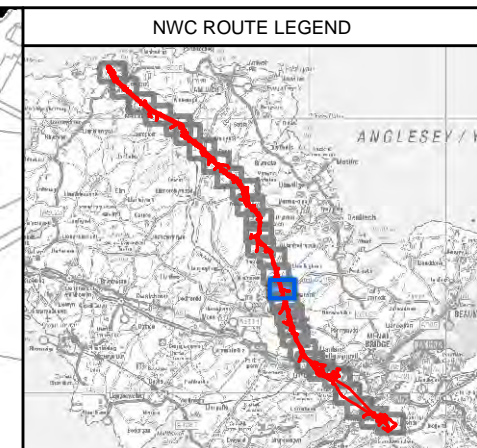
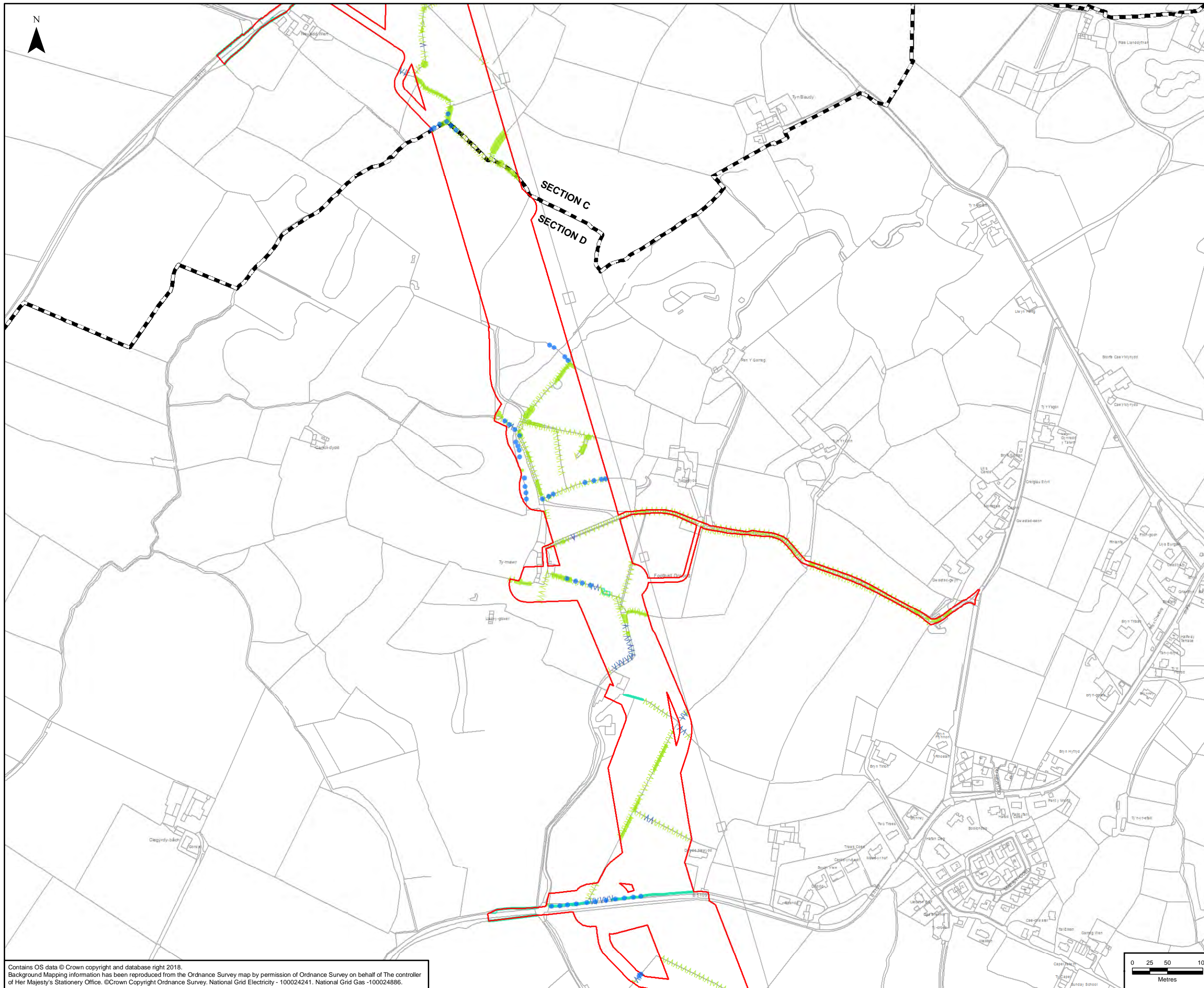
Scheme: NORTH WALES CONNECTION PROJECT

Document Number: 7.4.1.1

Document Title: **FIGURE 1
INDICATIVE REINSTATEMENT PLANS
SECTION D OPTION A**

Creator: AB	Date: 28/08/2018	Checker: CC	Date: 28/08/2018	Approver: HJ	Date: 28/08/2018
Document Type: FIGURE	Scale: 1:5,000	Format: A3	Sheets: 17 of 29 Option A	Rev: A	

Contains OS data © Crown copyright and database right 2018. Background Mapping information has been reproduced from the Ordnance Survey map by permission of Ordnance Survey on behalf of The controller of Her Majesty's Stationery Office. ©Crown Copyright Ordnance Survey, National Grid Electricity - 100024241. National Grid Gas -100024886.



LEGEND

- ORDER LIMITS - OPTION B
- SECTION CUTLINES
- EXISTING HEDGEROW RETAINED
- HEDGEROW POTENTIALLY AFFECTED
- HEDGEROW RETAINED AND MANAGED DURING CONSTRUCTION ONLY
- EXISTING VEGETATION RETAINED
- VEGETATION POTENTIALLY AFFECTED
- VEGETATION RETAINED AND MANAGED DURING CONSTRUCTION ONLY
- PROPOSED TREE REINSTATEMENT
- HEDGEROW REINSTATEMENT
- ENVIRONMENTAL MITIGATION (REFER TO FIGURES 7.13-7.16 (DOCUMENT 5.7.1.13-5.7.1.16))

NOTES

1: FOR DETAILED PROPOSALS FOR MITIGATION REFER TO FIGURES 7.13-7.16 (DOCUMENT 5.7.13-5.7.16) AND TO THE BIODIVERSITY MITIGATION STRATEGY (DOCUMENT 7.7) FOR DETAILS FOR GYLCHED COVERT.

Rev	Date	Description	GIS	Chk	App
A	28/08/2018	CEMP	JB	CC	HJ

nationalgrid

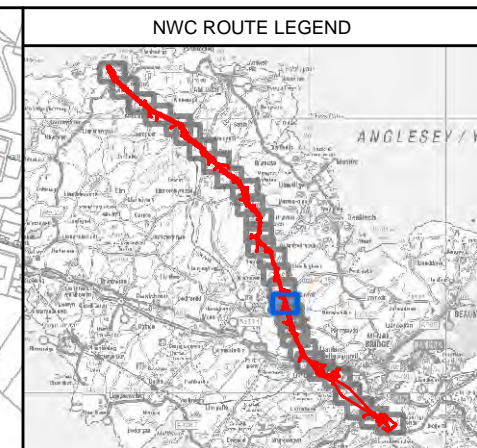
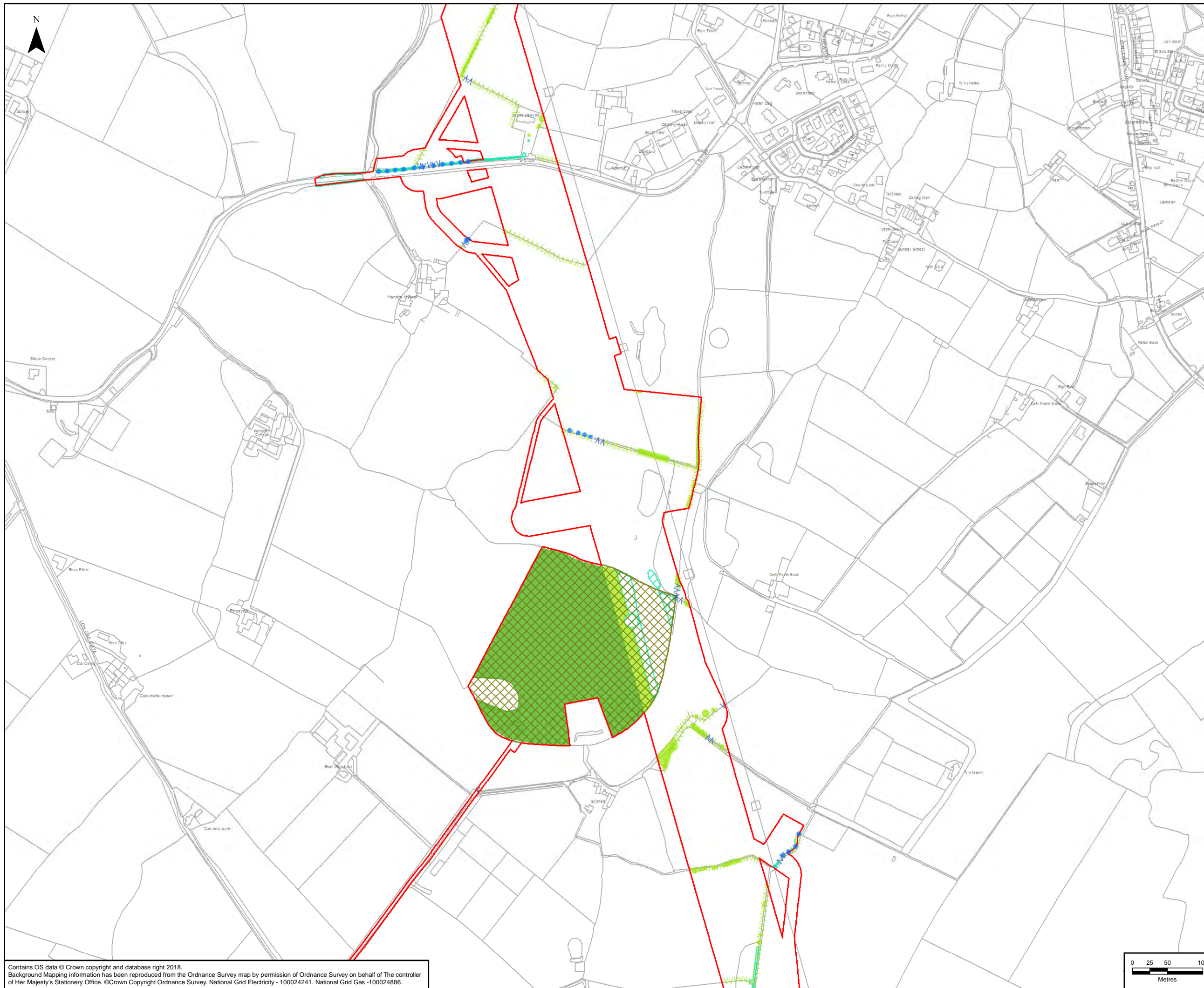
Scheme: NORTH WALES CONNECTION PROJECT

Document Number: 7.4.1.1

Document Title: FIGURE 1
INDICATIVE REINSTATEMENT PLANS
SECTION D OPTION B

Creator: AB	Date: 28/08/2018	Checker: CC	Date: 28/08/2018	Approver: HJ	Date: 28/08/2018
Document Type: FIGURE	Scale: 1:5,000	Format: A3	Sheets: 17 of 29 Option B	Rev: A	

Contains OS data © Crown copyright and database right 2018. Background Mapping information has been reproduced from the Ordnance Survey map by permission of Ordnance Survey on behalf of The controller of Her Majesty's Stationery Office. ©Crown Copyright Ordnance Survey, National Grid Electricity - 100024241. National Grid Gas -100024886.



LEGEND

- ORDER LIMITS - OPTION A
- SECTION CUTLINES
- EXISTING HEDGEROW RETAINED
- HEDGEROW POTENTIALLY AFFECTED
- HEDGEROW RETAINED AND MANAGED DURING CONSTRUCTION ONLY
- EXISTING VEGETATION RETAINED
- VEGETATION POTENTIALLY AFFECTED
- VEGETATION RETAINED AND MANAGED DURING CONSTRUCTION ONLY
- PROPOSED TREE REINSTATEMENT
- HEDGEROW REINSTATEMENT
- ENVIRONMENTAL MITIGATION (REFER TO FIGURES 7.13-7.16 (DOCUMENT 5.7.1.13-5.7.1.16))

NOTES

1: FOR DETAILED PROPOSALS FOR MITIGATION REFER TO FIGURES 7.13-7.16 (DOCUMENT 5.7.13-5.7.16) AND TO THE BIODIVERSITY MITIGATION STRATEGY (DOCUMENT 7.7) FOR DETAILS FOR GYLCHED COVERT.

A	28/08/2018	CEMP	JB	CC	HJ
Rev	Date	Description	GIS	Chk	App

nationalgrid

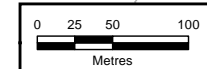
Scheme: NORTH WALES CONNECTION PROJECT

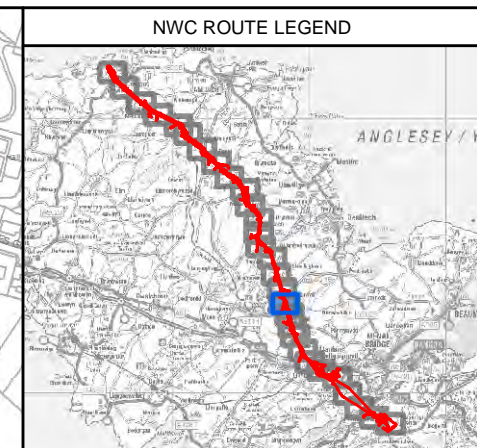
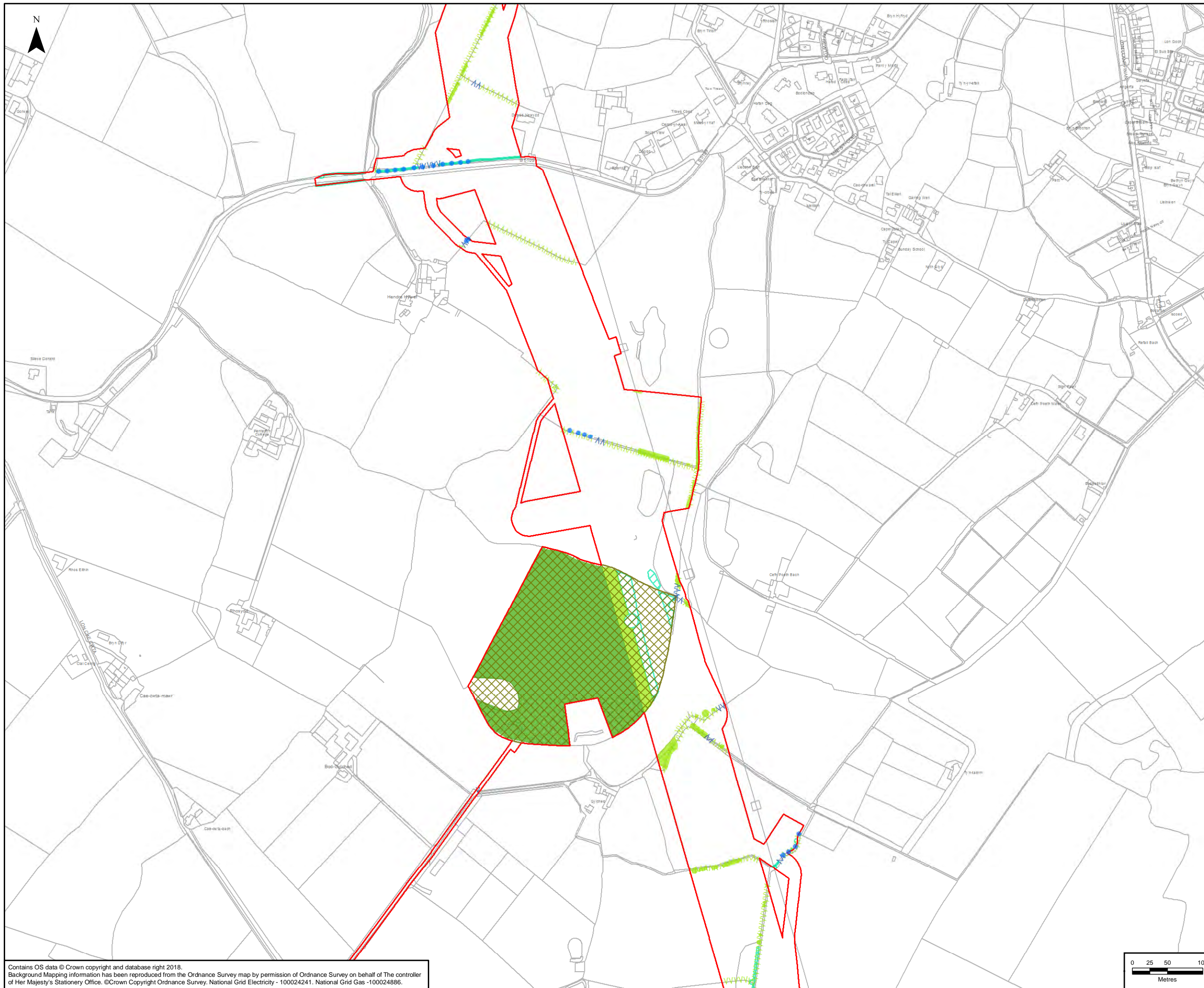
Document Number: 7.4.1.1

Document Title: FIGURE 1
INDICATIVE REINSTATEMENT PLANS
SECTION D OPTION A

Creator: AB	Date: 28/08/2018	Checker: CC	Date: 28/08/2018	Approver: HJ	Date: 28/08/2018
Document Type: FIGURE	Scale: 1:5,000	Format: A3	Sheets: 18 of 29 Option A	Rev: A	

Contains OS data © Crown copyright and database right 2018. Background Mapping information has been reproduced from the Ordnance Survey map by permission of Ordnance Survey on behalf of The controller of Her Majesty's Stationery Office. ©Crown Copyright Ordnance Survey. National Grid Electricity - 100024241. National Grid Gas - 100024886.





LEGEND

- ORDER LIMITS - OPTION B
- SECTION CUTLINES
- ^ ^ ^ ^ EXISTING HEDGEROW RETAINED
- ^ ^ ^ ^ HEDGEROW POTENTIALLY AFFECTED
- HEDGEROW RETAINED AND MANAGED DURING CONSTRUCTION ONLY
- EXISTING VEGETATION RETAINED
- VEGETATION POTENTIALLY AFFECTED
- VEGETATION RETAINED AND MANAGED DURING CONSTRUCTION ONLY
- PROPOSED TREE REINSTATEMENT
- ^ ^ ^ ^ HEDGEROW REINSTATEMENT
- ENVIRONMENTAL MITIGATION (REFER TO FIGURES 7.13-7.16 (DOCUMENT 5.7.1.13-5.7.1.16))

NOTES

1: FOR DETAILED PROPOSALS FOR MITIGATION REFER TO FIGURES 7.13-7.16 (DOCUMENT 5.7.13-5.7.16) AND TO THE BIODIVERSITY MITIGATION STRATEGY (DOCUMENT 7.7) FOR DETAILS FOR GYLCHED COVERT.

Rev	Date	Description	GIS	Chk	App
A	28/08/2018	CEMP	JB	CC	HJ

nationalgrid

Scheme: NORTH WALES CONNECTION PROJECT

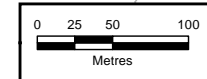
Document Number: 7.4.1.1

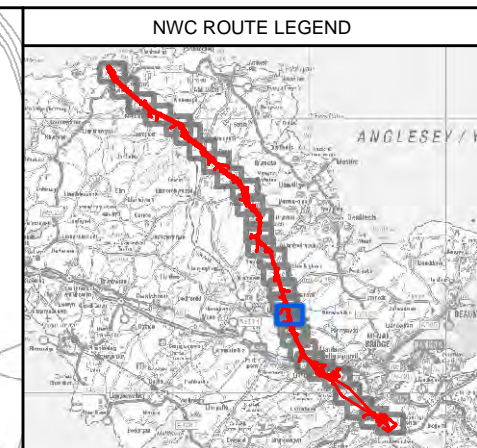
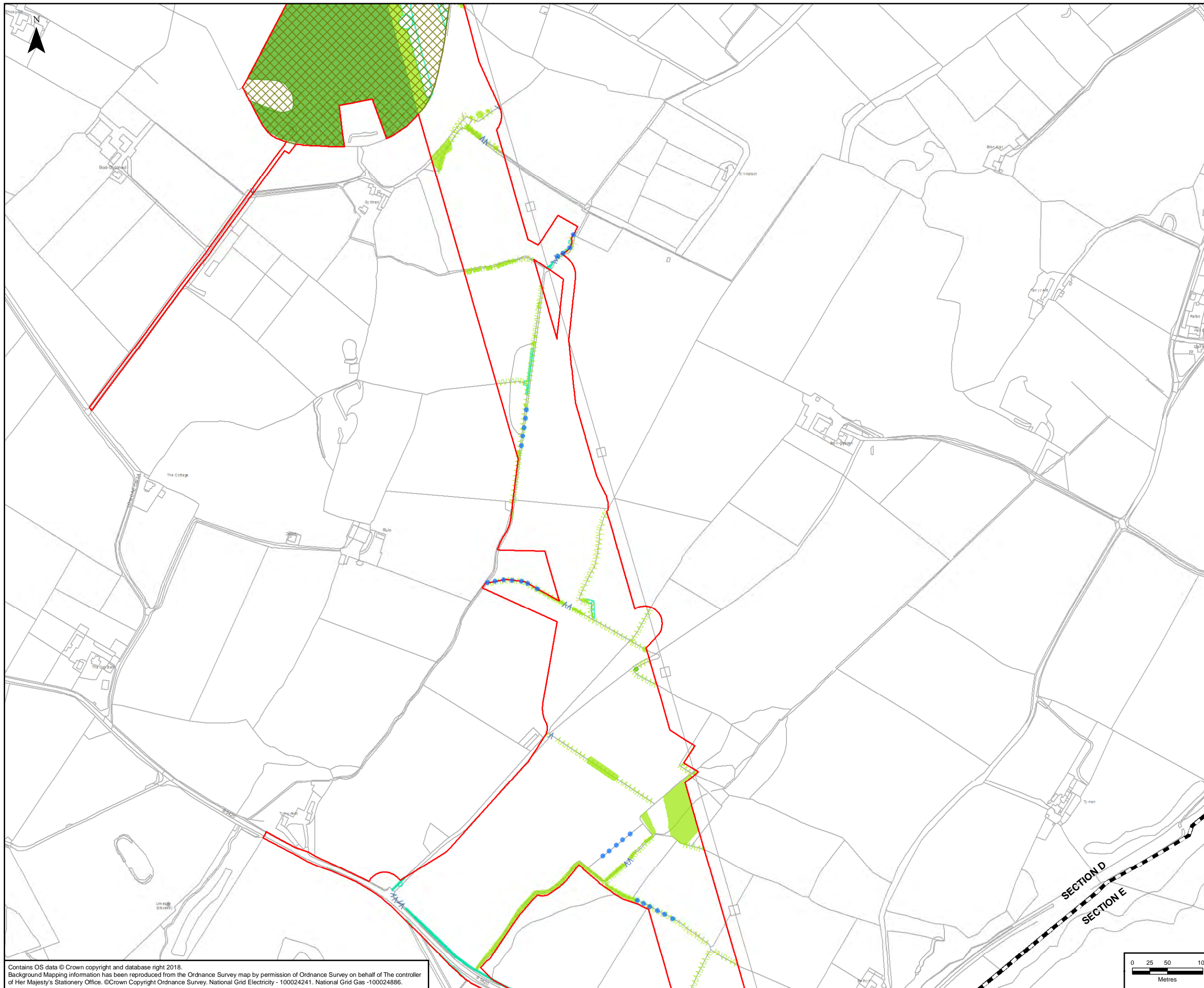
Document Title: FIGURE 1
INDICATIVE REINSTATEMENT PLANS
SECTION D OPTION B

Creator:	Date:	Checker:	Date:	Approver:	Date:
AB	28/08/2018	CC	28/08/2018	HJ	28/08/2018

Document Type:	Scale:	Format:	Sheets:	Rev:
FIGURE	1:5,000	A3	18 of 29 Option B	A

Contains OS data © Crown copyright and database right 2018.
Background Mapping information has been reproduced from the Ordnance Survey map by permission of Ordnance Survey on behalf of The controller of Her Majesty's Stationery Office. ©Crown Copyright Ordnance Survey, National Grid Electricity - 100024241. National Grid Gas -100024886.





LEGEND

- ORDER LIMITS
- SECTION CUTLINES
- ||||| EXISTING HEDGEROW RETAINED
- ||||| HEDGEROW POTENTIALLY AFFECTED
- ||||| HEDGEROW RETAINED AND MANAGED DURING CONSTRUCTION ONLY
- EXISTING VEGETATION RETAINED
- VEGETATION POTENTIALLY AFFECTED
- VEGETATION RETAINED AND MANAGED DURING CONSTRUCTION ONLY
- PROPOSED TREE REINSTATEMENT
- ||||| HEDGEROW REINSTATEMENT
- ENVIRONMENTAL MITIGATION (REFER TO FIGURES 7.13-7.16 (DOCUMENT 5.7.1.13-5.7.1.16))

NOTES

1: FOR DETAILED PROPOSALS FOR MITIGATION REFER TO FIGURES 7.13-7.16 (DOCUMENT 5.7.13-5.7.16) AND TO THE BIODIVERSITY MITIGATION STRATEGY (DOCUMENT 7.7) FOR DETAILS FOR GYLCHED COVERT.

A	28/08/2018	CEMP	JB	CC	HJ
Rev	Date	Description	GIS	Chk	App

nationalgrid

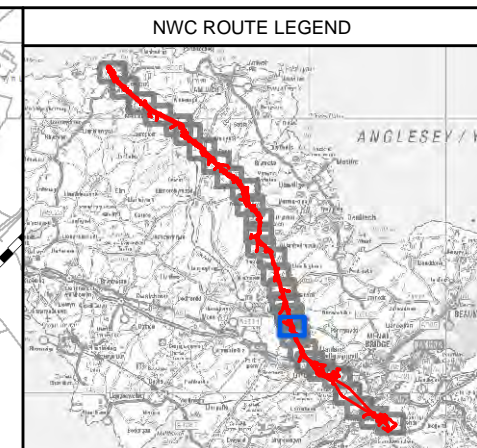
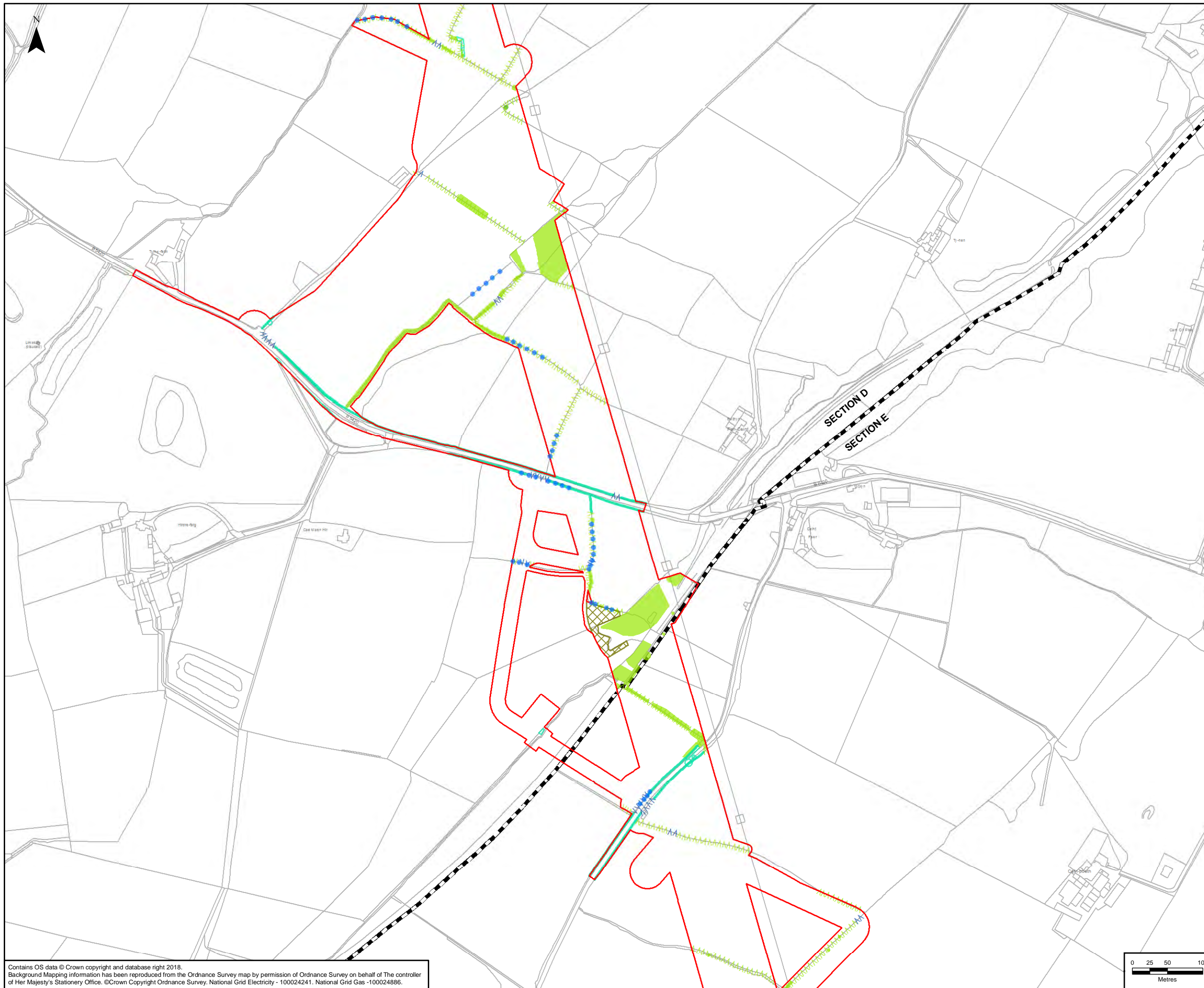
Scheme: NORTH WALES CONNECTION PROJECT

Document Number: 7.4.1.1

Document Title: FIGURE 1
INDICATIVE REINSTATEMENT PLANS
SECTION D

Creator:	Date:	Checker:	Date:	Approver:	Date:
AB	28/08/2018	CC	28/08/2018	HJ	28/08/2018
Document Type:	Scale:	Format:	Sheets:	Rev:	
FIGURE	1:5,000	A3	19 of 29	A	

Contains OS data © Crown copyright and database right 2018. Background Mapping information has been reproduced from the Ordnance Survey map by permission of Ordnance Survey on behalf of The controller of Her Majesty's Stationery Office. © Crown Copyright Ordnance Survey, National Grid Electricity - 100024241. National Grid Gas - 100024886.



LEGEND

- ORDER LIMITS
- SECTION CUTLINES
- EXISTING HEDGEROW RETAINED
- HEDGEROW POTENTIALLY AFFECTED
- HEDGEROW RETAINED AND MANAGED DURING CONSTRUCTION ONLY
- EXISTING VEGETATION RETAINED
- VEGETATION POTENTIALLY AFFECTED
- VEGETATION RETAINED AND MANAGED DURING CONSTRUCTION ONLY
- PROPOSED TREE REINSTATEMENT
- HEDGEROW REINSTATEMENT
- ENVIRONMENTAL MITIGATION (REFER TO FIGURES 7.13-7.16 (DOCUMENT 5.7.1.13-5.7.1.16))

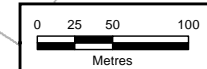
NOTES

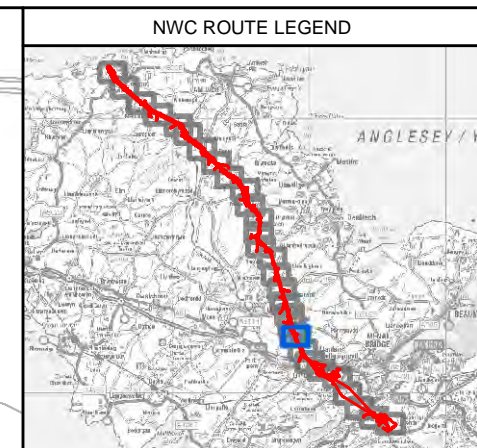
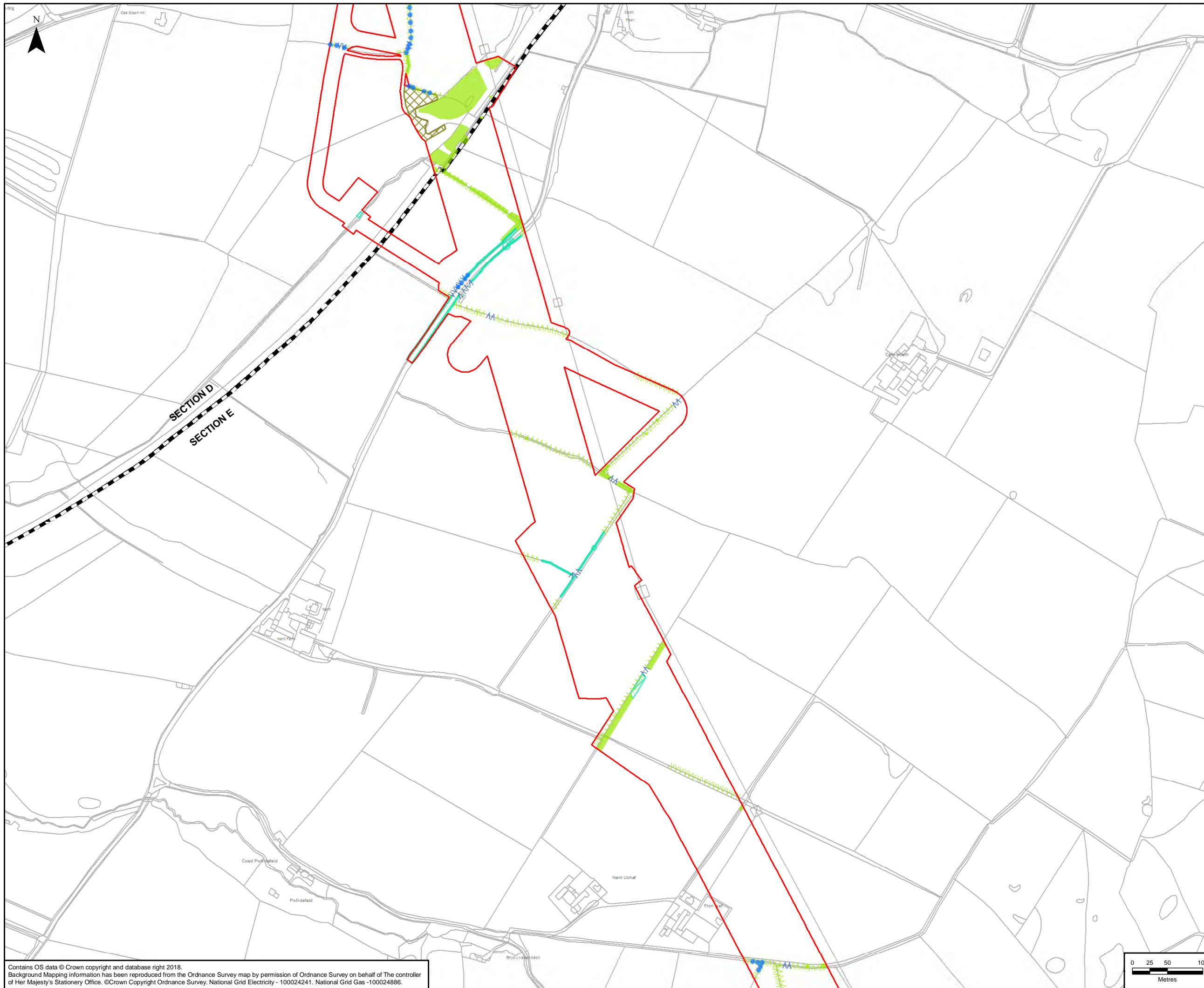
1: FOR DETAILED PROPOSALS FOR MITIGATION REFER TO FIGURES 7.13-7.16 (DOCUMENT 5.7.13-5.7.16) AND TO THE BIODIVERSITY MITIGATION STRATEGY (DOCUMENT 7.7) FOR DETAILS FOR GYLCHED COVERT.

Rev	Date	Description	GIS	Chk	App
A	28/08/2018	CEMP	JB	CC	HJ

nationalgrid					
Scheme: NORTH WALES CONNECTION PROJECT					
Document Number: 7.4.1.1					
Document Title: FIGURE 1 INDICATIVE REINSTATEMENT PLANS SECTION D					
Creator:	Date:	Checker:	Date:	Approver:	Date:
AB	28/08/2018	CC	28/08/2018	HJ	28/08/2018
Document Type:	Scale:	Format:	Sheets:	Rev:	
FIGURE	1:5,000	A3	20 of 29	A	

Contains OS data © Crown copyright and database right 2018. Background Mapping information has been reproduced from the Ordnance Survey map by permission of Ordnance Survey on behalf of The controller of Her Majesty's Stationery Office. ©Crown Copyright Ordnance Survey, National Grid Electricity - 100024241. National Grid Gas -100024886.





LEGEND

- ORDER LIMITS
- SECTION CUTLINES
- ||||| EXISTING HEDGEROW RETAINED
- ||||| HEDGEROW POTENTIALLY AFFECTED
- ||||| HEDGEROW RETAINED AND MANAGED DURING CONSTRUCTION ONLY
- EXISTING VEGETATION RETAINED
- VEGETATION POTENTIALLY AFFECTED
- VEGETATION RETAINED AND MANAGED DURING CONSTRUCTION ONLY
- PROPOSED TREE REINSTATEMENT
- ||||| HEDGEROW REINSTATEMENT
- ENVIRONMENTAL MITIGATION (REFER TO FIGURES 7.13-7.16 (DOCUMENT 5.7.1.13-5.7.1.16))

NOTES

1: FOR DETAILED PROPOSALS FOR MITIGATION REFER TO FIGURES 7.13-7.16 (DOCUMENT 5.7.13-5.7.16) AND TO THE BIODIVERSITY MITIGATION STRATEGY (DOCUMENT 7.7) FOR DETAILS FOR GYLCHED COVERT.

A	28/08/2018	CEMP	JB	CC	HJ
Rev	Date	Description	GIS	Chk	App

nationalgrid

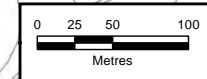
Scheme: NORTH WALES CONNECTION PROJECT

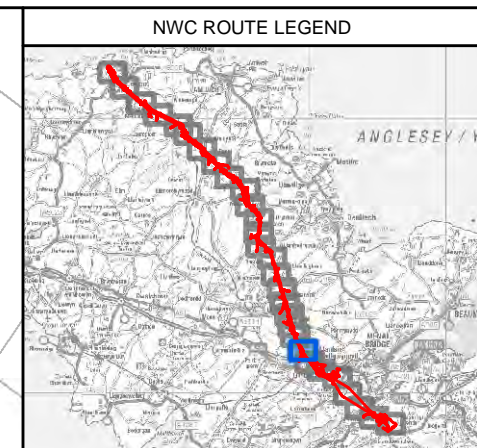
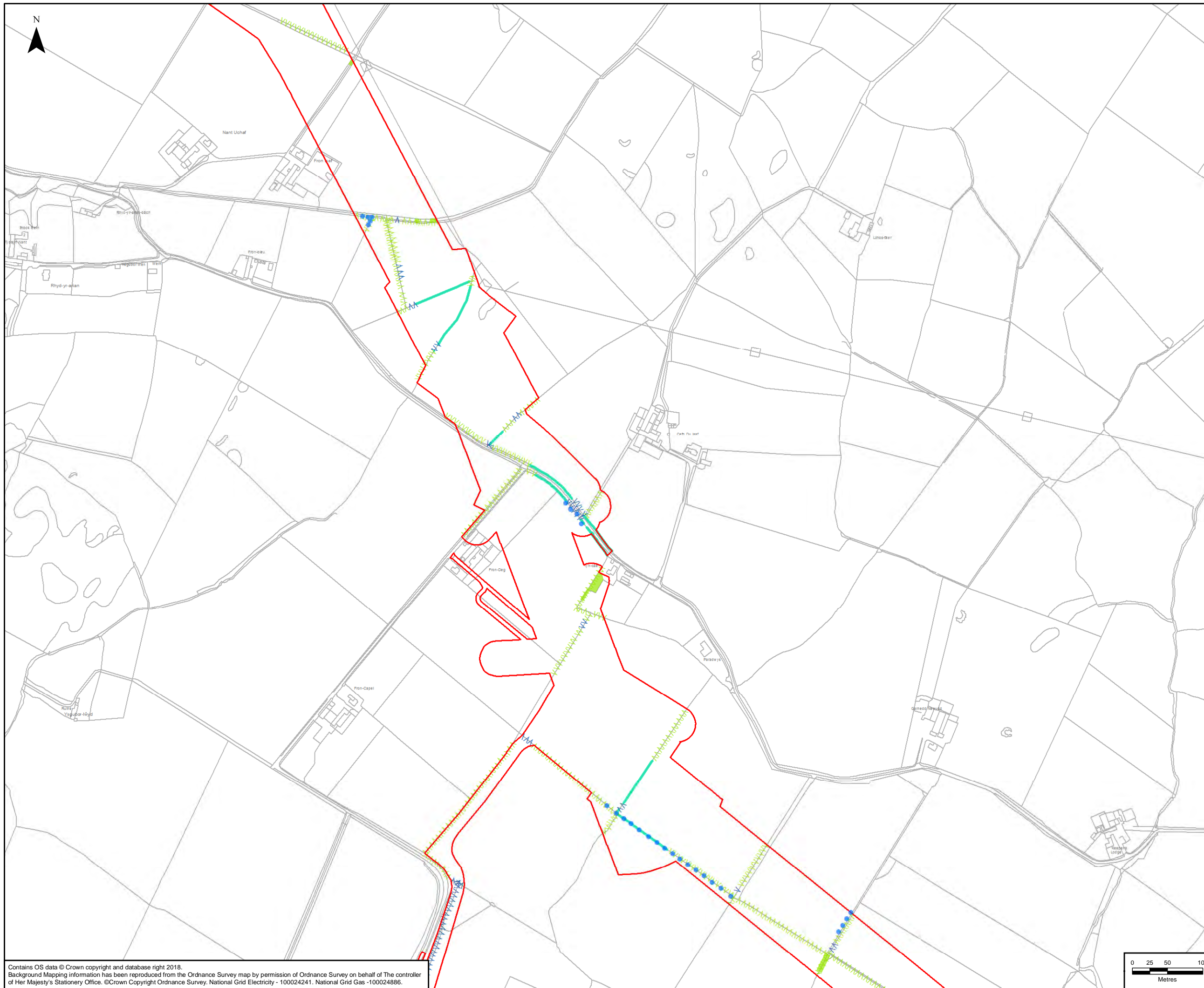
Document Number: 7.4.1.1

Document Title: FIGURE 1
INDICATIVE REINSTATEMENT PLANS
SECTION E

Creator:	Date:	Checker:	Date:	Approver:	Date:
AB	28/08/2018	CC	28/08/2018	HJ	28/08/2018
Document Type:	Scale:	Format:	Sheets:	Rev:	
FIGURE	1:5,000	A3	21 of 29	A	

Contains OS data © Crown copyright and database right 2018.
Background Mapping information has been reproduced from the Ordnance Survey map by permission of Ordnance Survey on behalf of The controller of Her Majesty's Stationery Office. ©Crown Copyright Ordnance Survey, National Grid Electricity - 100024241. National Grid Gas - 100024886.





LEGEND

- ORDER LIMITS
- SECTION CUTLINES
- EXISTING HEDGEROW RETAINED
- HEDGEROW POTENTIALLY AFFECTED
- HEDGEROW RETAINED AND MANAGED DURING CONSTRUCTION ONLY
- EXISTING VEGETATION RETAINED
- VEGETATION POTENTIALLY AFFECTED
- VEGETATION RETAINED AND MANAGED DURING CONSTRUCTION ONLY
- PROPOSED TREE REINSTATEMENT
- HEDGEROW REINSTATEMENT
- ENVIRONMENTAL MITIGATION (REFER TO FIGURES 7.13-7.16 (DOCUMENT 5.7.1.13-5.7.1.16))

NOTES

1: FOR DETAILED PROPOSALS FOR MITIGATION REFER TO FIGURES 7.13-7.16 (DOCUMENT 5.7.13-5.7.16) AND TO THE BIODIVERSITY MITIGATION STRATEGY (DOCUMENT 7.7) FOR DETAILS FOR GYLCHED COVERT.

Rev	Date	Description	GIS	Chk	App
A	28/08/2018	CEMP	JB	CC	HJ

nationalgrid

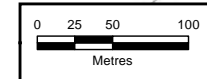
Scheme: NORTH WALES CONNECTION PROJECT

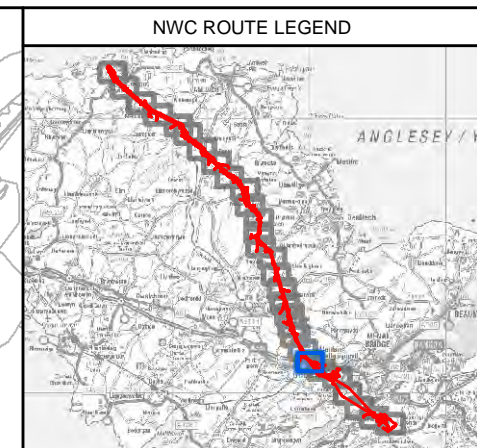
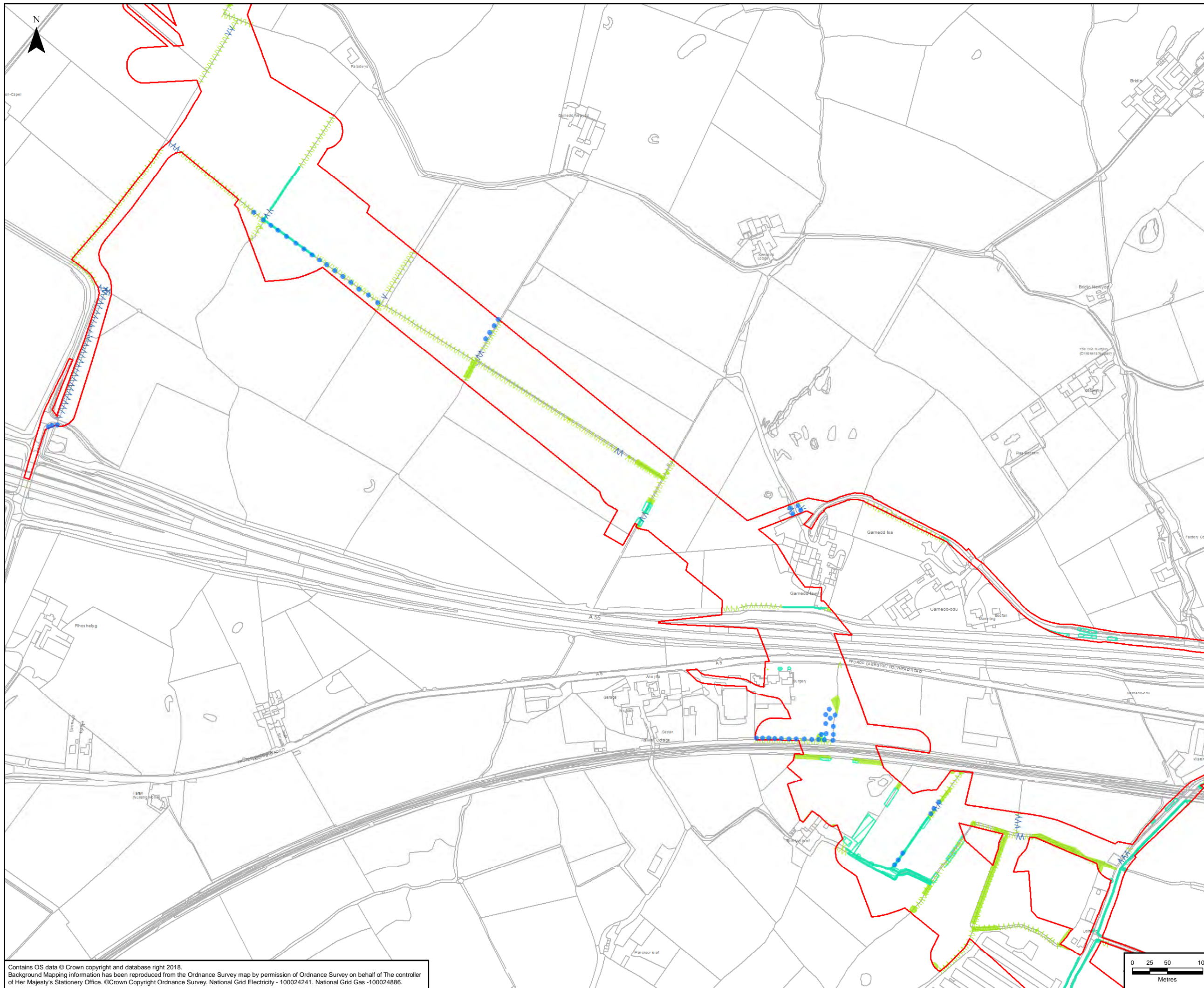
Document Number: 7.4.1.1

Document Title: FIGURE 1
INDICATIVE REINSTATEMENT PLANS
SECTION E

Creator: AB	Date: 28/08/2018	Checker: CC	Date: 28/08/2018	Approver: HJ	Date: 28/08/2018
Document Type: FIGURE	Scale: 1:5,000	Format: A3	Sheets: 22 of 29	Rev: A	

Contains OS data © Crown copyright and database right 2018. Background Mapping information has been reproduced from the Ordnance Survey map by permission of Ordnance Survey on behalf of The controller of Her Majesty's Stationery Office. ©Crown Copyright Ordnance Survey, National Grid Electricity - 100024241. National Grid Gas -100024886.





LEGEND

- ORDER LIMITS
- SECTION CUTLINES
- EXISTING HEDGEROW RETAINED
- HEDGEROW POTENTIALLY AFFECTED
- HEDGEROW RETAINED AND MANAGED DURING CONSTRUCTION ONLY
- EXISTING VEGETATION RETAINED
- VEGETATION POTENTIALLY AFFECTED
- VEGETATION RETAINED AND MANAGED DURING CONSTRUCTION ONLY
- PROPOSED TREE REINSTATEMENT
- HEDGEROW REINSTATEMENT
- ENVIRONMENTAL MITIGATION (REFER TO FIGURES 7.13-7.16 (DOCUMENT 5.7.1.13-5.7.1.16))

NOTES

1: FOR DETAILED PROPOSALS FOR MITIGATION REFER TO FIGURES 7.13-7.16 (DOCUMENT 5.7.13-5.7.16) AND TO THE BIODIVERSITY MITIGATION STRATEGY (DOCUMENT 7.7) FOR DETAILS FOR GYLCHED COVERT.

A	28/08/2018	CEMP	JB	CC	HJ
Rev	Date	Description	GIS	Chk	App

nationalgrid

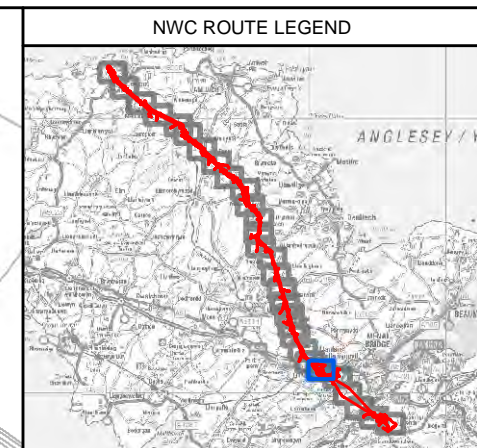
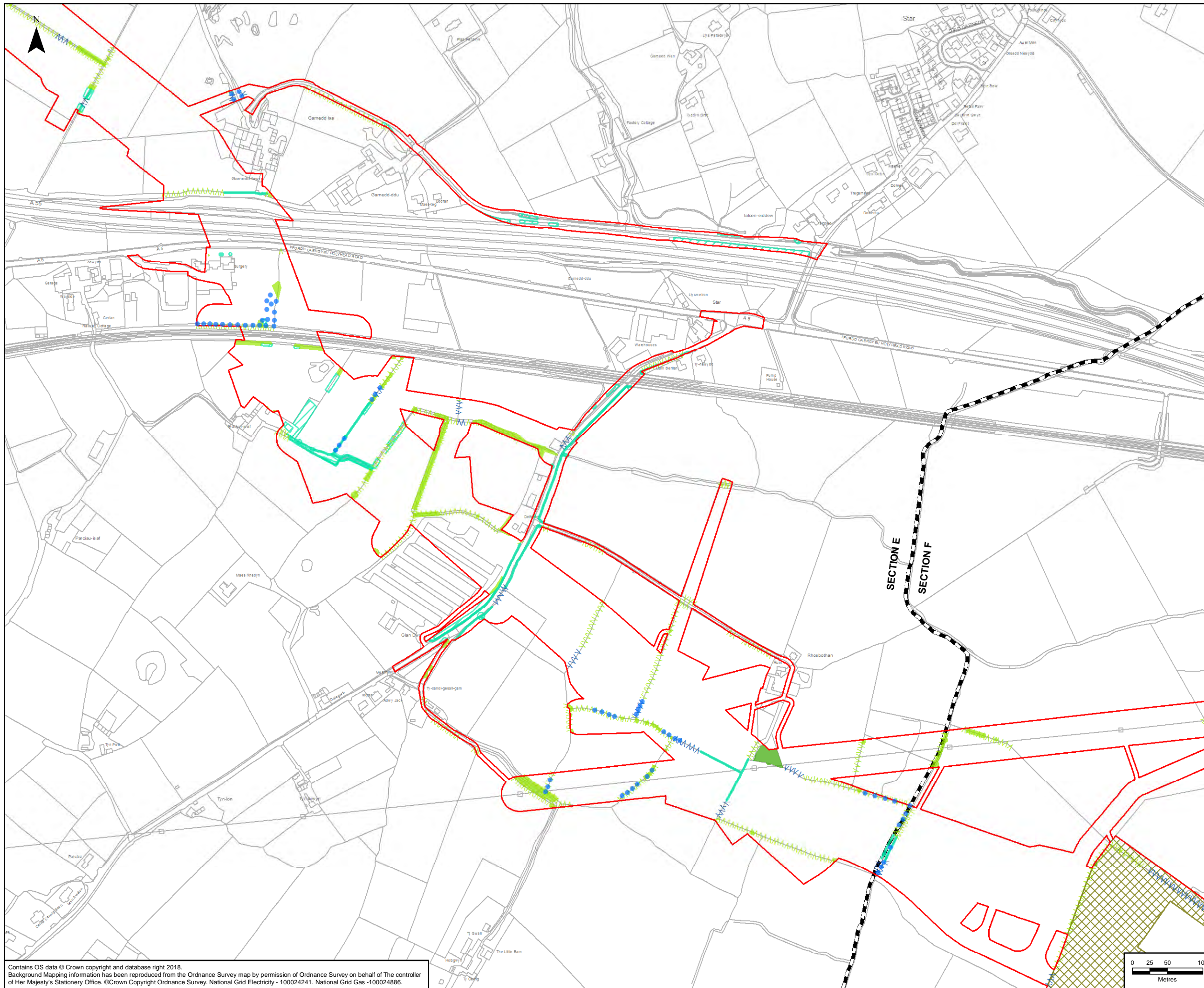
Scheme: NORTH WALES CONNECTION PROJECT

Document Number: 7.4.1.1

Document Title: FIGURE 1
INDICATIVE REINSTATEMENT PLANS
SECTION E

Creator: AB	Date: 28/08/2018	Checker: CC	Date: 28/08/2018	Approver: HJ	Date: 28/08/2018
Document Type: FIGURE	Scale: 1:5,000	Format: A3	Sheets: 23 of 29	Rev: A	

Contains OS data © Crown copyright and database right 2018. Background Mapping information has been reproduced from the Ordnance Survey map by permission of Ordnance Survey on behalf of The controller of Her Majesty's Stationery Office. ©Crown Copyright Ordnance Survey, National Grid Electricity - 100024241. National Grid Gas -100024886.



LEGEND

- ORDER LIMITS
- SECTION CUTLINES
- EXISTING HEDGEROW RETAINED
- HEDGEROW POTENTIALLY AFFECTED
- HEDGEROW RETAINED AND MANAGED DURING CONSTRUCTION ONLY
- EXISTING VEGETATION RETAINED
- VEGETATION POTENTIALLY AFFECTED
- VEGETATION RETAINED AND MANAGED DURING CONSTRUCTION ONLY
- PROPOSED TREE REINSTATEMENT
- HEDGEROW REINSTATEMENT
- ENVIRONMENTAL MITIGATION (REFER TO FIGURES 7.13-7.16 (DOCUMENT 5.7.1.13-5.7.1.16))

NOTES

1: FOR DETAILED PROPOSALS FOR MITIGATION REFER TO FIGURES 7.13-7.16 (DOCUMENT 5.7.13-5.7.16) AND TO THE BIODIVERSITY MITIGATION STRATEGY (DOCUMENT 7.7) FOR DETAILS FOR GYLCHED COVERT.

Rev	Date	Description	GIS	Chk	App
A	28/08/2018	CEMP	JB	CC	HJ

nationalgrid

Scheme: NORTH WALES CONNECTION PROJECT

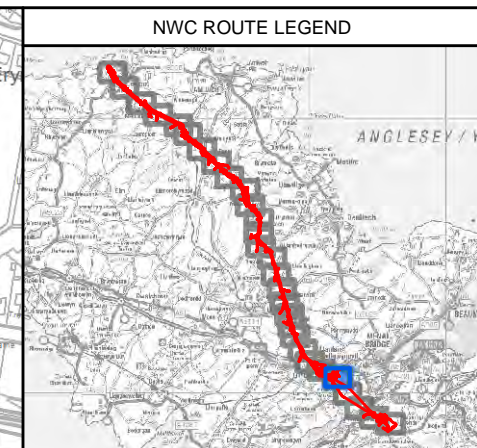
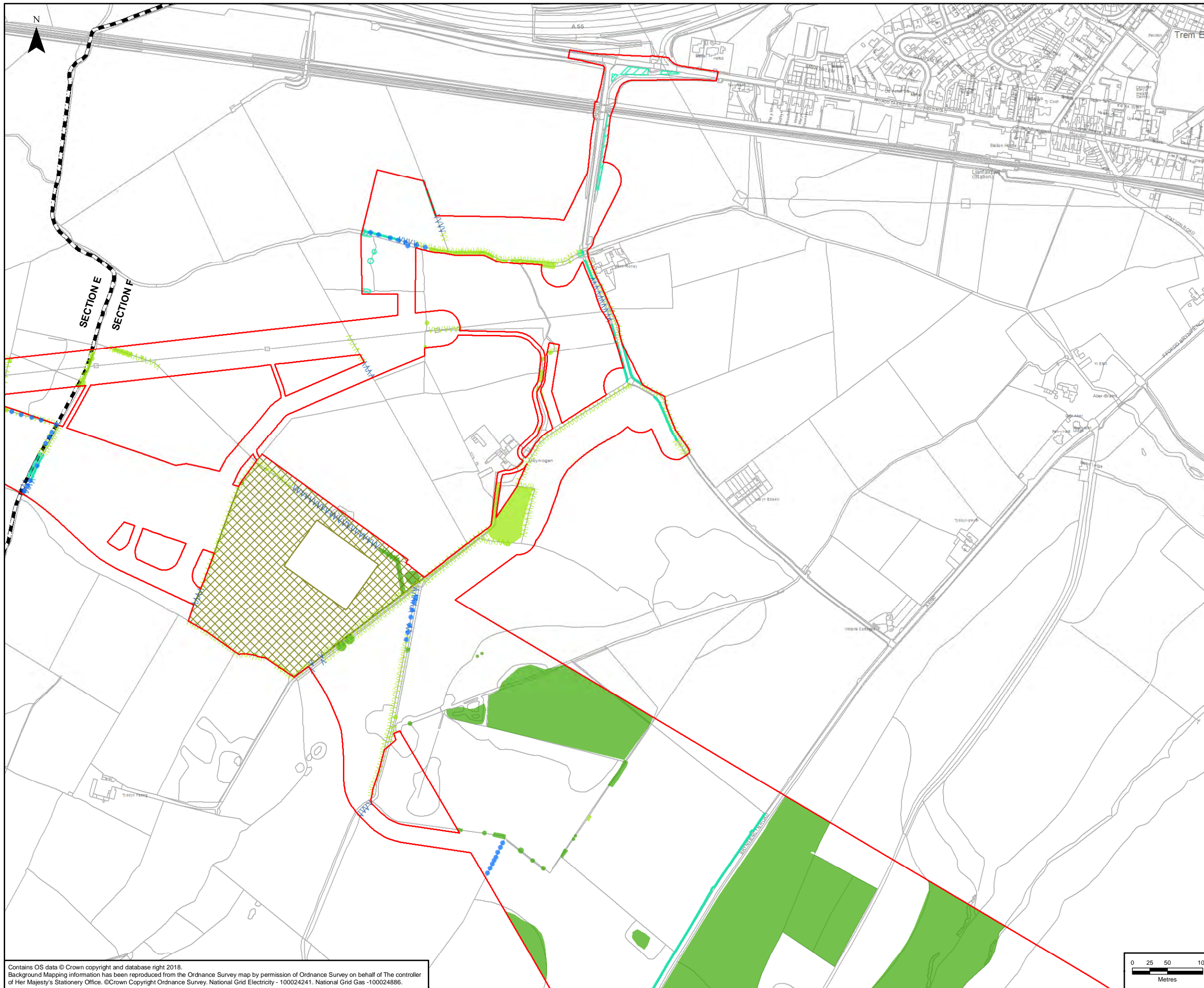
Document Number: 7.4.1.1

Document Title: FIGURE 1
INDICATIVE REINSTATEMENT PLANS
SECTION E

Creator	Date	Checker	Date	Approver	Date
AB	28/08/2018	CC	28/08/2018	HJ	28/08/2018

Document Type	Scale	Format	Sheets	Rev
FIGURE	1:5,000	A3	24 of 29	A

Contains OS data © Crown copyright and database right 2018. Background Mapping information has been reproduced from the Ordnance Survey map by permission of Ordnance Survey on behalf of The controller of Her Majesty's Stationery Office. ©Crown Copyright Ordnance Survey. National Grid Electricity - 100024241. National Grid Gas - 100024886.



LEGEND

- ORDER LIMITS
- SECTION CUTLINES
- EXISTING HEDGEROW RETAINED
- HEDGEROW POTENTIALLY AFFECTED
- HEDGEROW RETAINED AND MANAGED DURING CONSTRUCTION ONLY
- EXISTING VEGETATION RETAINED
- VEGETATION POTENTIALLY AFFECTED
- VEGETATION RETAINED AND MANAGED DURING CONSTRUCTION ONLY
- PROPOSED TREE REINSTATEMENT
- HEDGEROW REINSTATEMENT
- ENVIRONMENTAL MITIGATION (REFER TO FIGURES 7.13-7.16 (DOCUMENT 5.7.1.13-5.7.1.16))

NOTES

1: FOR DETAILED PROPOSALS FOR MITIGATION REFER TO FIGURES 7.13-7.16 (DOCUMENT 5.7.13-5.7.16) AND TO THE BIODIVERSITY MITIGATION STRATEGY (DOCUMENT 7.7) FOR DETAILS FOR GYLCHED COVERT.

A	28/08/2018	CEMP	JB	CC	HJ
Rev	Date	Description	GIS	Chk	App

nationalgrid

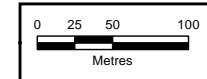
Scheme: NORTH WALES CONNECTION PROJECT

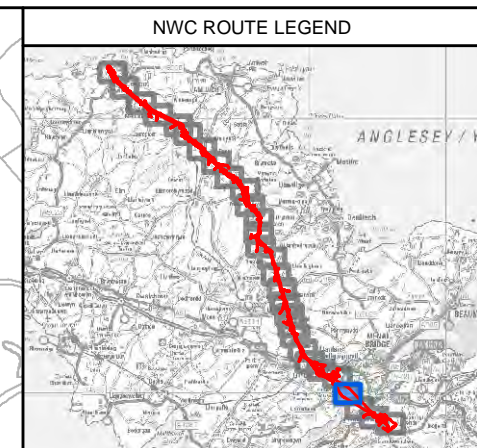
Document Number: 7.4.1.1

Document Title: FIGURE 1
INDICATIVE REINSTATEMENT PLANS
SECTION F

Creator:	Date:	Checker:	Date:	Approver:	Date:
AB	28/08/2018	CC	28/08/2018	HJ	28/08/2018
Document Type:	Scale:	Format:	Sheets:	Rev:	
FIGURE	1:5,000	A3	25 of 29	A	

Contains OS data © Crown copyright and database right 2018. Background Mapping information has been reproduced from the Ordnance Survey map by permission of Ordnance Survey on behalf of The controller of Her Majesty's Stationery Office. ©Crown Copyright Ordnance Survey, National Grid Electricity - 100024241. National Grid Gas - 100024886.





LEGEND

- ORDER LIMITS
- SECTION CUTLINES
- ||||| EXISTING HEDGEROW RETAINED
- ||||| HEDGEROW POTENTIALLY AFFECTED
- ||||| HEDGEROW RETAINED AND MANAGED DURING CONSTRUCTION ONLY
- EXISTING VEGETATION RETAINED
- VEGETATION POTENTIALLY AFFECTED
- VEGETATION RETAINED AND MANAGED DURING CONSTRUCTION ONLY
- PROPOSED TREE REINSTATEMENT
- ||||| HEDGEROW REINSTATEMENT
- ENVIRONMENTAL MITIGATION (REFER TO FIGURES 7.13-7.16 (DOCUMENT 5.7.1.13-5.7.1.16))

NOTES

1: FOR DETAILED PROPOSALS FOR MITIGATION REFER TO FIGURES 7.13-7.16 (DOCUMENT 5.7.13-5.7.16) AND TO THE BIODIVERSITY MITIGATION STRATEGY (DOCUMENT 7.7) FOR DETAILS FOR GYLCHED COVERT.

A	28/08/2018	CEMP	JB	CC	HJ
Rev	Date	Description	GIS	Chk	App

nationalgrid

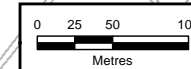
Scheme: NORTH WALES CONNECTION PROJECT

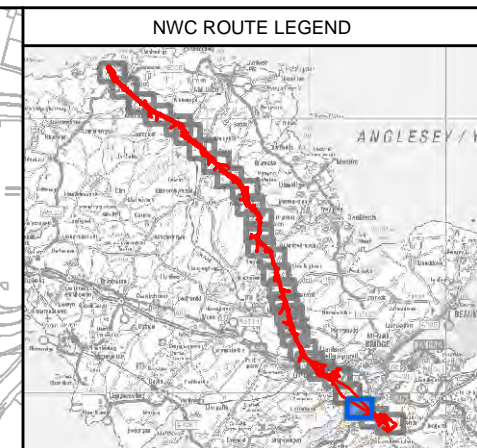
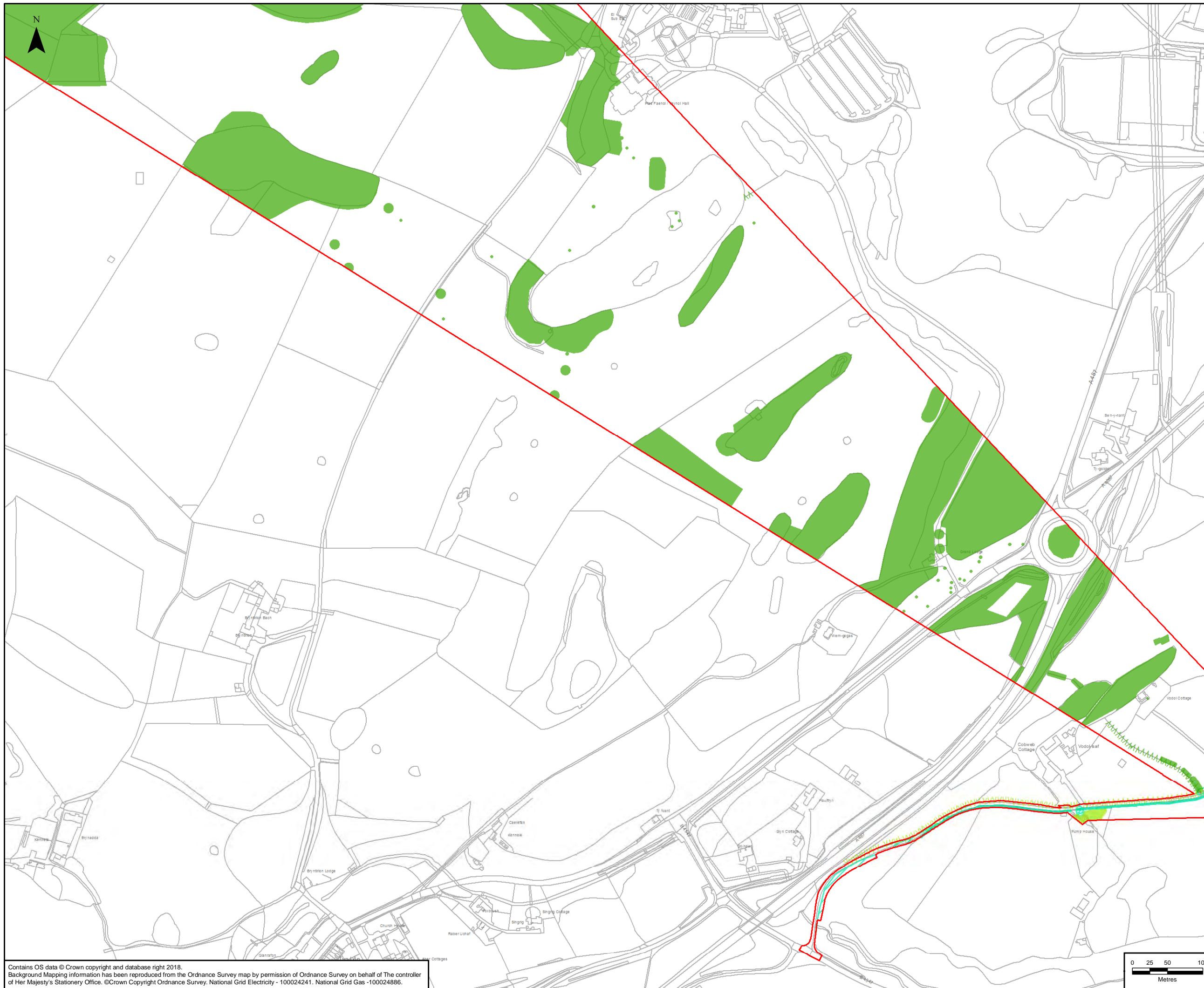
Document Number: 7.4.1.1

Document Title: FIGURE 1
INDICATIVE REINSTATEMENT PLANS
SECTION F

Creator: AB	Date: 28/08/2018	Checker: CC	Date: 28/08/2018	Approver: HJ	Date: 28/08/2018
Document Type: FIGURE	Scale: 1:5,000	Format: A3	Sheets: 26 of 29	Rev: A	

Contains OS data © Crown copyright and database right 2018. Background Mapping information has been reproduced from the Ordnance Survey map by permission of Ordnance Survey on behalf of The controller of Her Majesty's Stationery Office. © Crown Copyright Ordnance Survey, National Grid Electricity - 100024241. National Grid Gas - 100024886.





LEGEND

- ORDER LIMITS
- SECTION CUTLINES
- EXISTING HEDGEROW RETAINED
- HEDGEROW POTENTIALLY AFFECTED
- HEDGEROW RETAINED AND MANAGED DURING CONSTRUCTION ONLY
- EXISTING VEGETATION RETAINED
- VEGETATION POTENTIALLY AFFECTED
- VEGETATION RETAINED AND MANAGED DURING CONSTRUCTION ONLY
- PROPOSED TREE REINSTATEMENT
- HEDGEROW REINSTATEMENT
- ENVIRONMENTAL MITIGATION (REFER TO FIGURES 7.13-7.16 (DOCUMENT 5.7.1.13-5.7.1.16))

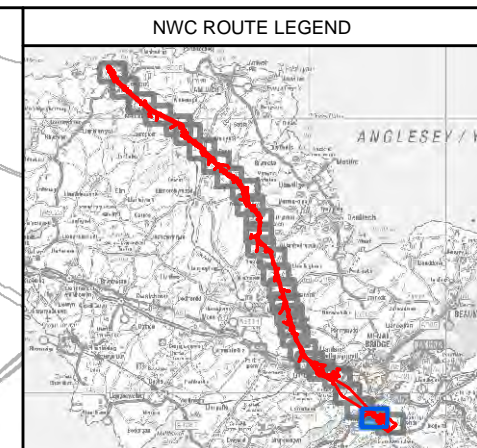
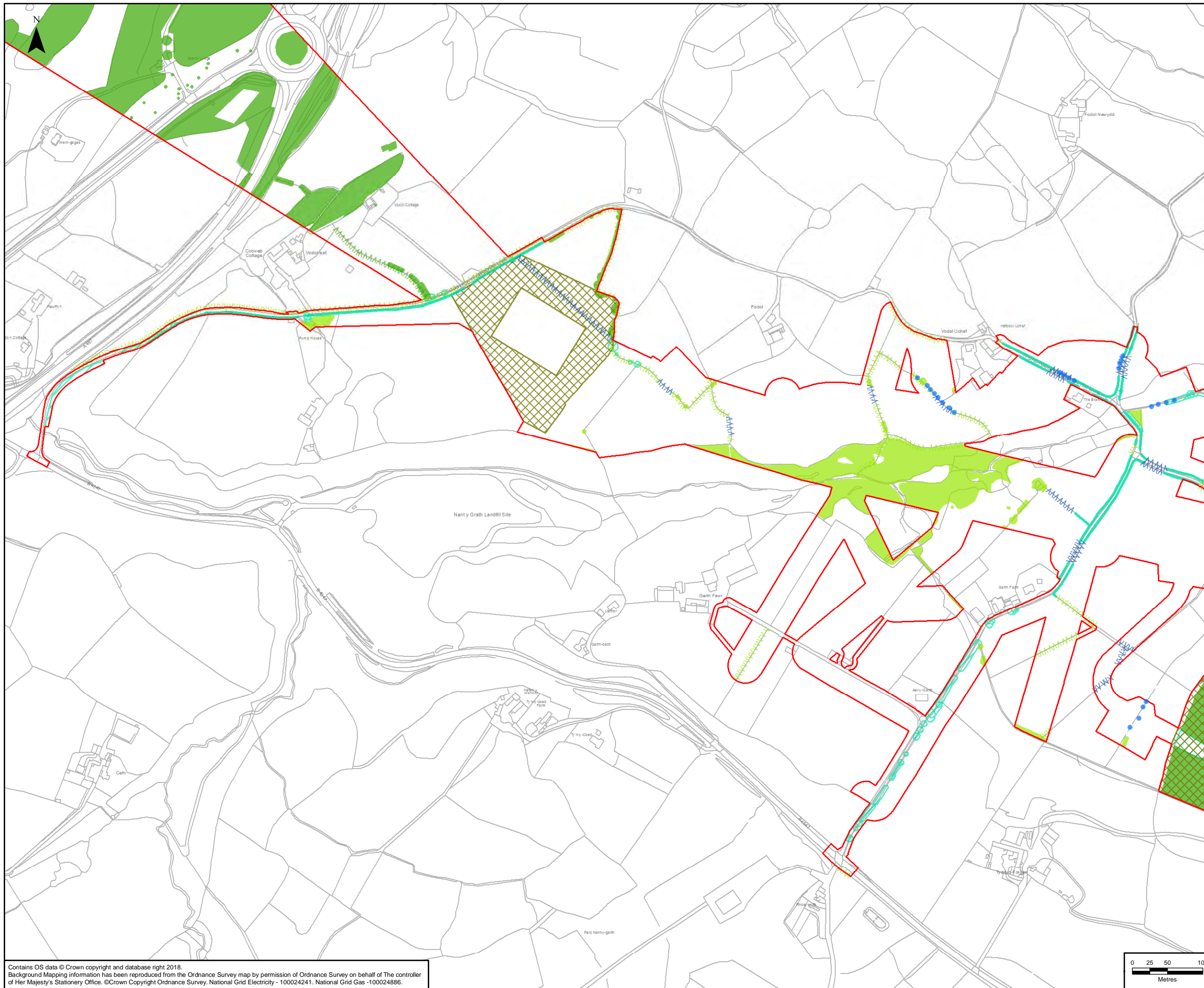
NOTES

1: FOR DETAILED PROPOSALS FOR MITIGATION REFER TO FIGURES 7.13-7.16 (DOCUMENT 5.7.13-5.7.16) AND TO THE BIODIVERSITY MITIGATION STRATEGY (DOCUMENT 7.7) FOR DETAILS FOR GYLCHED COVERT.

Rev	Date	Description	GIS	Chk	App
A	28/08/2018	CEMP	JB	CC	HJ

Scheme: NORTH WALES CONNECTION PROJECT					
Document Number: 7.4.1.1					
Document Title: FIGURE 1 INDICATIVE REINSTATEMENT PLANS SECTION F					
Creator: AB	Date: 28/08/2018	Checker: CC	Date: 28/08/2018	Approver: HJ	Date: 28/08/2018
Document Type: FIGURE	Scale: 1:5,000	Format: A3	Sheets: 27 of 29	Rev: A	

Contains OS data © Crown copyright and database right 2018. Background Mapping information has been reproduced from the Ordnance Survey map by permission of Ordnance Survey on behalf of The controller of Her Majesty's Stationery Office. ©Crown Copyright Ordnance Survey, National Grid Electricity - 100024241. National Grid Gas - 100024886.



LEGEND

- ORDER LIMITS
- SECTION CUTLINES
- EXISTING HEDGEROW RETAINED
- HEDGEROW POTENTIALLY AFFECTED
- HEDGEROW RETAINED AND MANAGED DURING CONSTRUCTION ONLY
- EXISTING VEGETATION RETAINED
- VEGETATION POTENTIALLY AFFECTED
- VEGETATION RETAINED AND MANAGED DURING CONSTRUCTION ONLY
- PROPOSED TREE REINSTATEMENT
- HEDGEROW REINSTATEMENT
- ENVIRONMENTAL MITIGATION (REFER TO FIGURES 7.13-7.16 (DOCUMENT 5.7.1.13-5.7.1.16))

NOTES

1: FOR DETAILED PROPOSALS FOR MITIGATION REFER TO FIGURES 7.13-7.16 (DOCUMENT 5.7.13-5.7.16) AND TO THE BIODIVERSITY MITIGATION STRATEGY (DOCUMENT 7.7) FOR DETAILS FOR GYLCHED COVERT.

A	28/08/2018	CEMP	JB	CC	HJ
Rev	Date	Description	GIS	Chk	App

nationalgrid

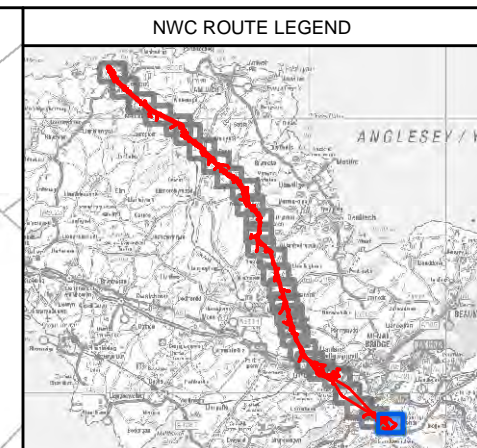
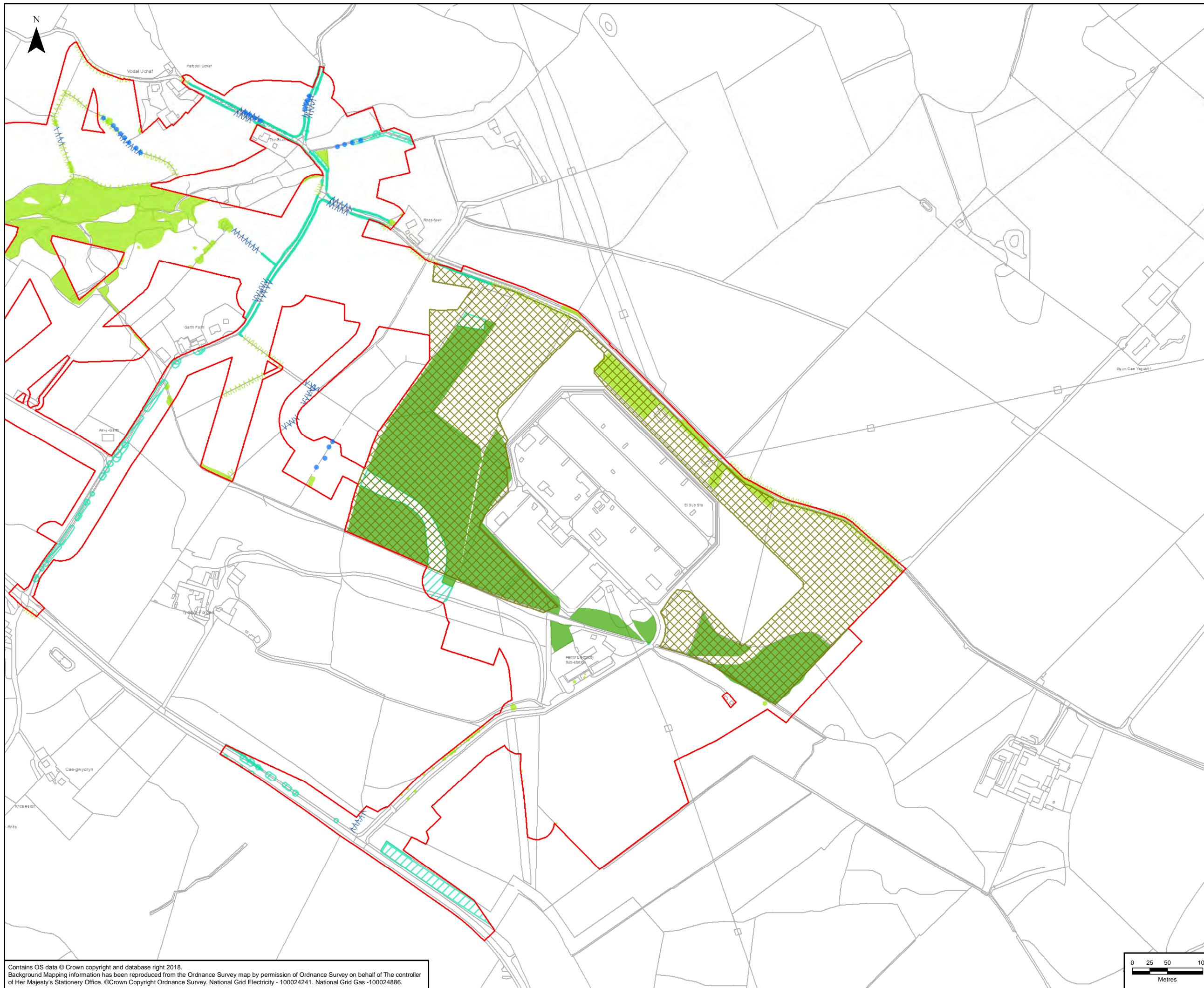
Scheme: NORTH WALES CONNECTION PROJECT

Document Number: 7.4.1.1

Document Title: FIGURE 1
INDICATIVE REINSTATEMENT PLANS
SECTION F

Creator: AB	Date: 28/08/2018	Checker: CC	Date: 28/08/2018	Approver: HJ	Date: 28/08/2018
Document Type: FIGURE	Scale: 1:5,000	Format: A3	Sheets: 28 of 29	Rev: A	

Contains OS data © Crown copyright and database right 2018.
Background Mapping information has been reproduced from the Ordnance Survey map by permission of Ordnance Survey on behalf of The controller of Her Majesty's Stationery Office. ©Crown Copyright Ordnance Survey, National Grid Electricity - 100024241. National Grid Gas - 100024886.



LEGEND

- ORDER LIMITS
- SECTION CUTLINES
- EXISTING HEDGEROW RETAINED
- HEDGEROW POTENTIALLY AFFECTED
- HEDGEROW RETAINED AND MANAGED DURING CONSTRUCTION ONLY
- EXISTING VEGETATION RETAINED
- VEGETATION POTENTIALLY AFFECTED
- VEGETATION RETAINED AND MANAGED DURING CONSTRUCTION ONLY
- PROPOSED TREE REINSTATEMENT
- HEDGEROW REINSTATEMENT
- ENVIRONMENTAL MITIGATION (REFER TO FIGURES 7.13-7.16 (DOCUMENT 5.7.1.13-5.7.1.16))

NOTES

1: FOR DETAILED PROPOSALS FOR MITIGATION REFER TO FIGURES 7.13-7.16 (DOCUMENT 5.7.13-5.7.16) AND TO THE BIODIVERSITY MITIGATION STRATEGY (DOCUMENT 7.7) FOR DETAILS FOR GYLCHED COVERT.

A	28/08/2018	CEMP	JB	CC	HJ
Rev	Date	Description	GIS	Chk	App

nationalgrid

Scheme: NORTH WALES CONNECTION PROJECT

Document Number: 7.4.1.1

Document Title: FIGURE 1
INDICATIVE REINSTATEMENT PLANS
SECTION F

Creator: AB	Date: 28/08/2018	Checker: CC	Date: 28/08/2018	Approver: HJ	Date: 28/08/2018
Document Type: FIGURE	Scale: 1:5,000	Format: A3	Sheets: 29 of 29	Rev: A	

Contains OS data © Crown copyright and database right 2018. Background Mapping information has been reproduced from the Ordnance Survey map by permission of Ordnance Survey on behalf of The controller of Her Majesty's Stationery Office. ©Crown Copyright Ordnance Survey, National Grid Electricity - 100024241. National Grid Gas -100024886.

